2001

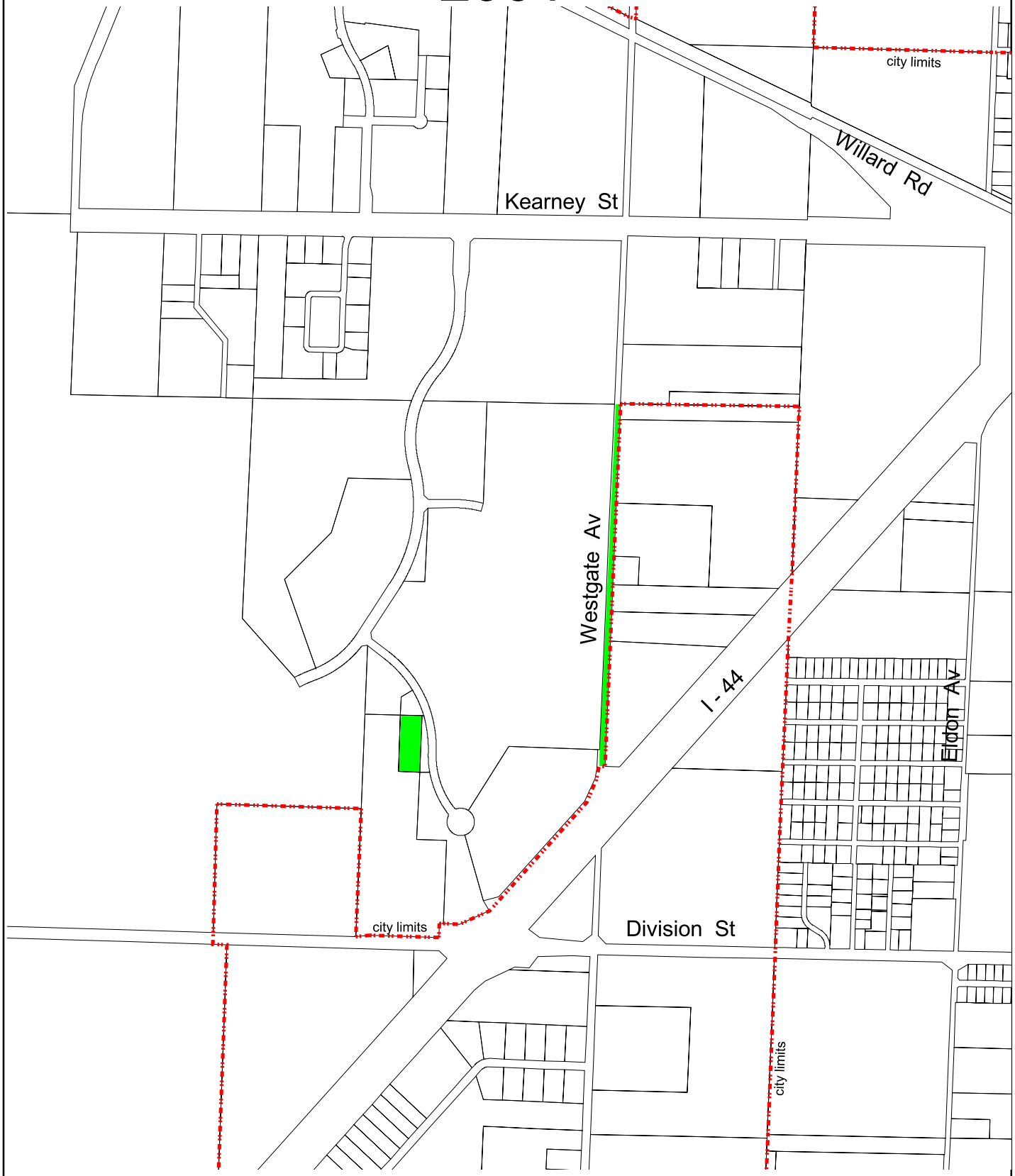

Street base: 2000

2001 City Limits

Area Added on: 10 February, 2001

TOTAL AREA: **74.798 Sq. miles**

AREA ADDED: **.006 Sq. miles**

ORDINANCE NUMBER: **G5048**

Scale 1" = 1000 feet

ANNEXATION ATLAS - SPRINGFIELD, MISSOURI

Plate 101

2001

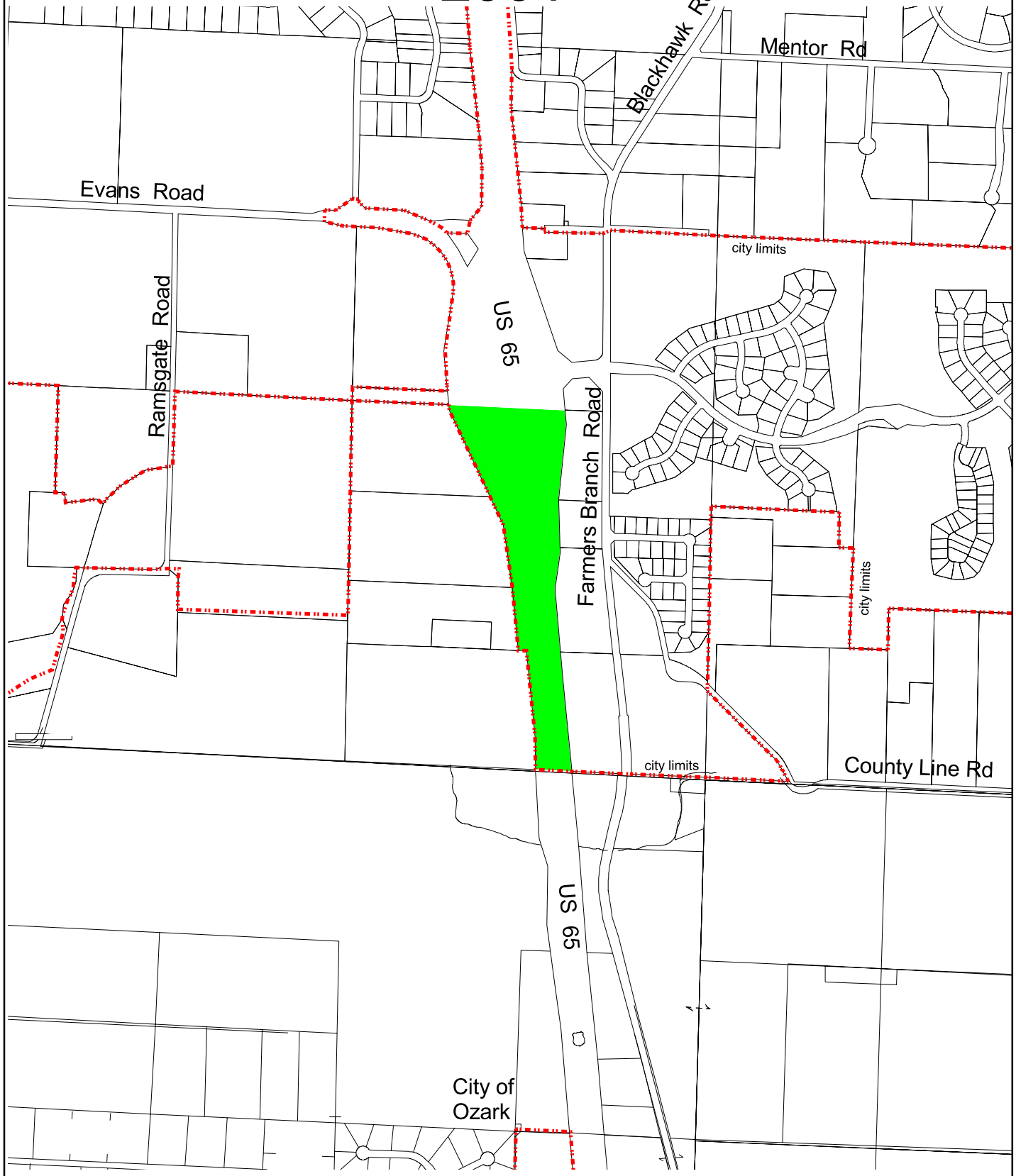

Street base: 2000

2002 City Limits

Area Added on: 10 February, 2001

TOTAL AREA: **74.837 Sq. miles**

AREA ADDED: **.039 Sq. miles**

ORDINANCE NUMBER: **G5049**

Scale 1" = 1000 feet

ANNEXATION ATLAS - SPRINGFIELD, MISSOURI

Plate 102

2001

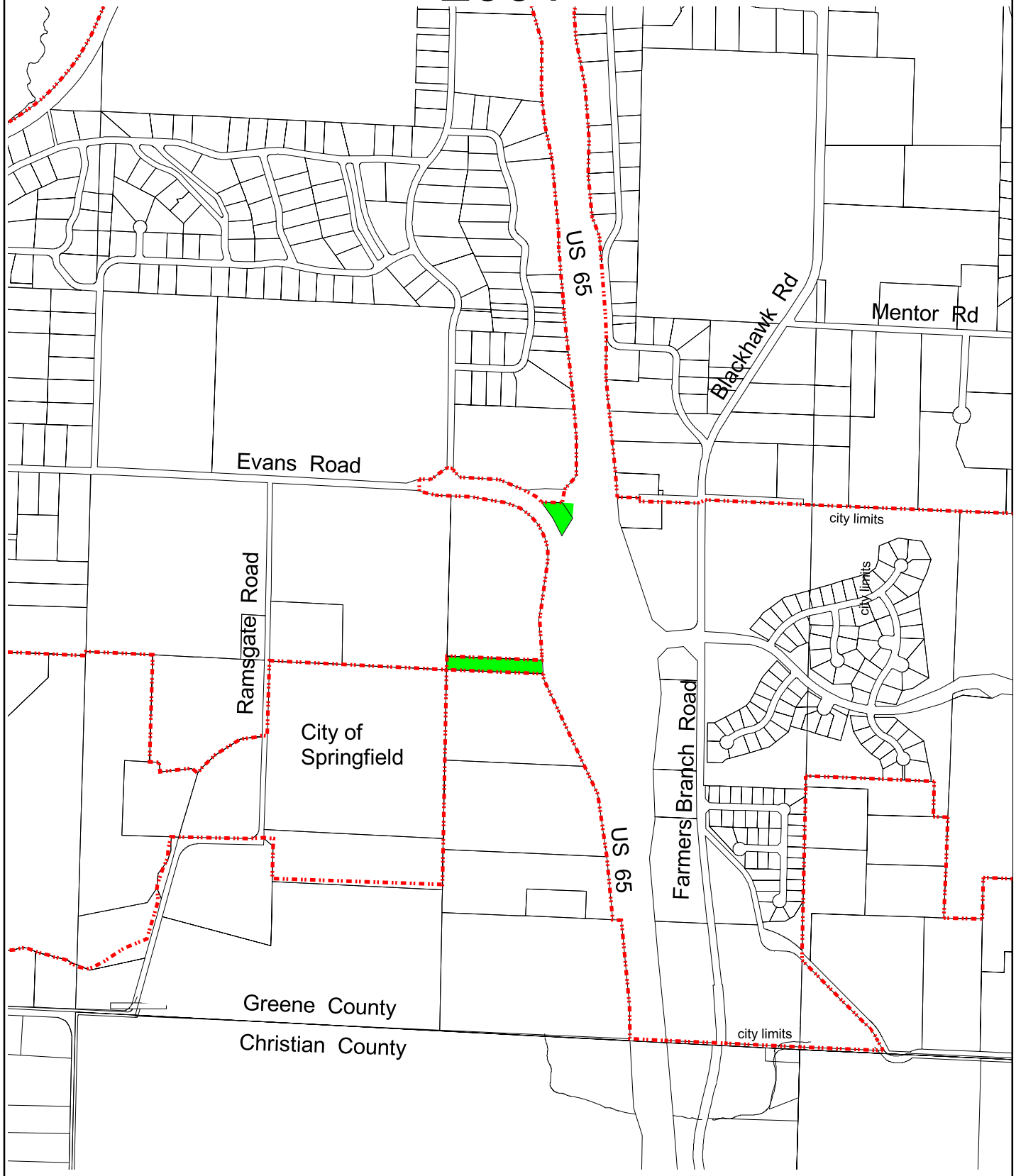

Street base: 2000

2001 City Limits

Area Added on: 21 April, 2001

TOTAL AREA: **74.867 Sq. miles**

AREA ADDED: **.030 Sq. miles**

ORDINANCE NUMBER: **G5077**

Scale 1" = 1000 feet

ANNEXATION ATLAS - SPRINGFIELD, MISSOURI

Plate 103

2001

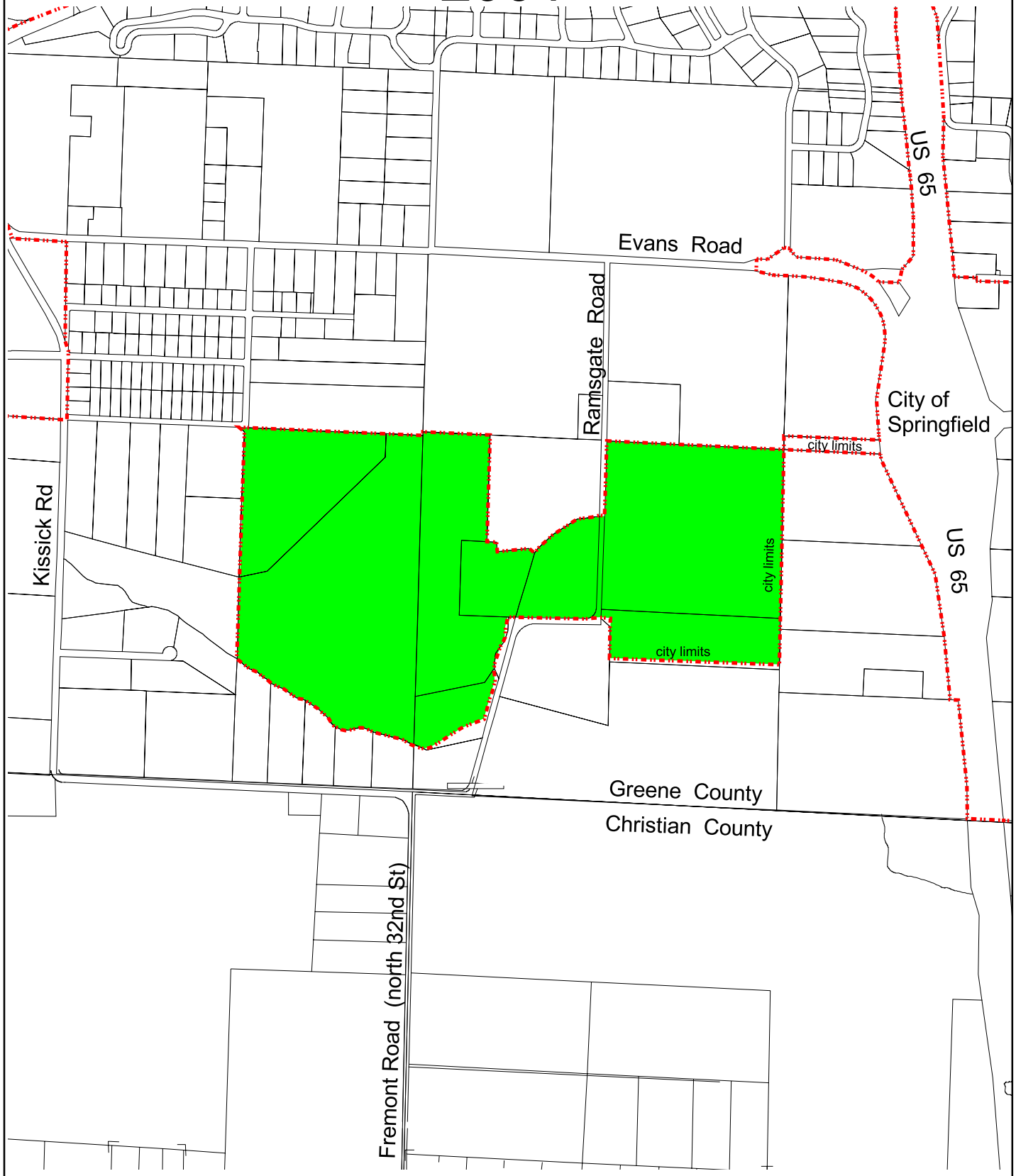

Street base: 2000

2001 City Limits

Area Added on: 5 May, 2001

TOTAL AREA: **75.100 Sq. miles**

AREA ADDED: **.233 Sq. miles**

ORDINANCE NUMBER: **G5079**

Scale 1" = 1000 feet

ANNEXATION ATLAS - SPRINGFIELD, MISSOURI

Plate 104

2001

Street base: 2000

2001 City Limits

Area Added on: 17 June, 2001

TOTAL AREA: **75.123 Sq. miles**

AREA ADDED: **.023 Sq. miles**

ORDINANCE NUMBER: **G5087**

Scale 1" = 1000 feet

ANNEXATION ATLAS - SPRINGFIELD, MISSOURI

Plate 105

2001

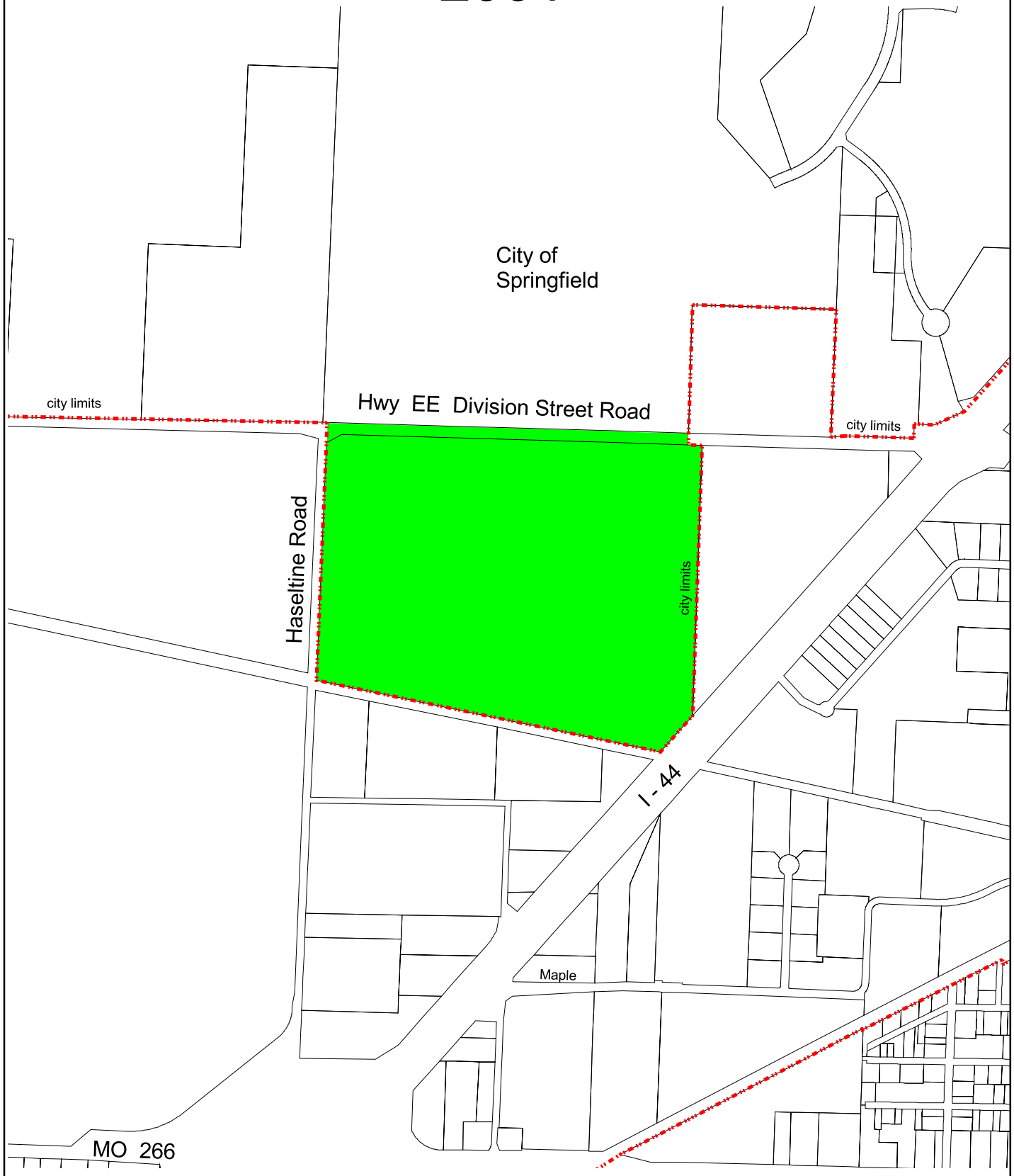

Street base: 2000

2001 City Limits

Area Added on: 17 June, 2001

TOTAL AREA: **75.336 Sq. miles**

AREA ADDED: **.213 Sq. miles**

ORDINANCE NUMBER: **G5088**

Scale 1" = 1000 feet

ANNEXATION ATLAS - SPRINGFIELD, MISSOURI

Plate 106

2001

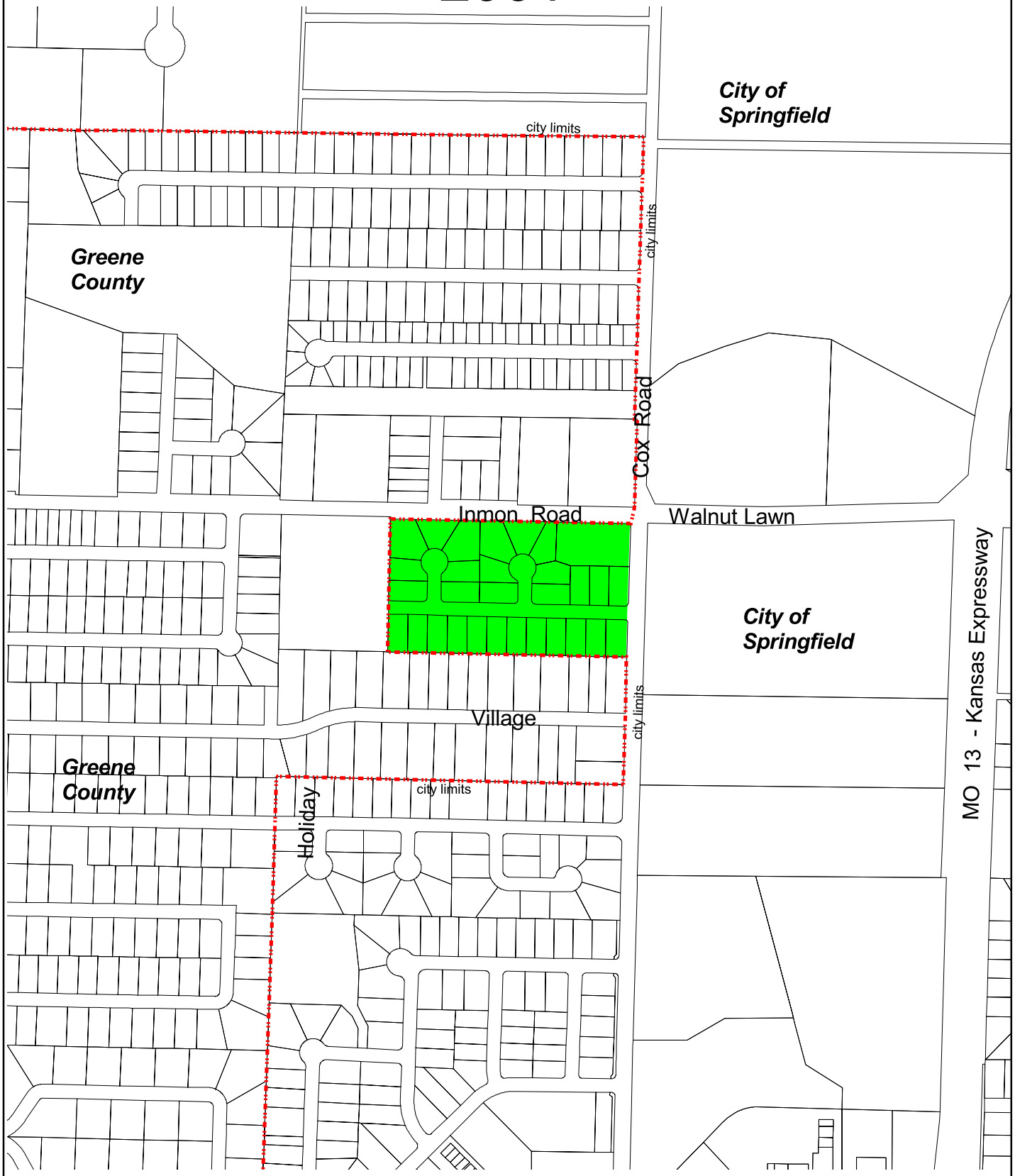

Street base: 2002

2002 City Limits

Area Added on: 11 August, 2001

TOTAL AREA: **75.352 Sq. miles**

AREA ADDED: **.016 Sq. miles**

ORDINANCE NUMBER: **G5102**

Scale 1" = 500 feet

ANNEXATION ATLAS - SPRINGFIELD, MISSOURI

Plate 107

2001

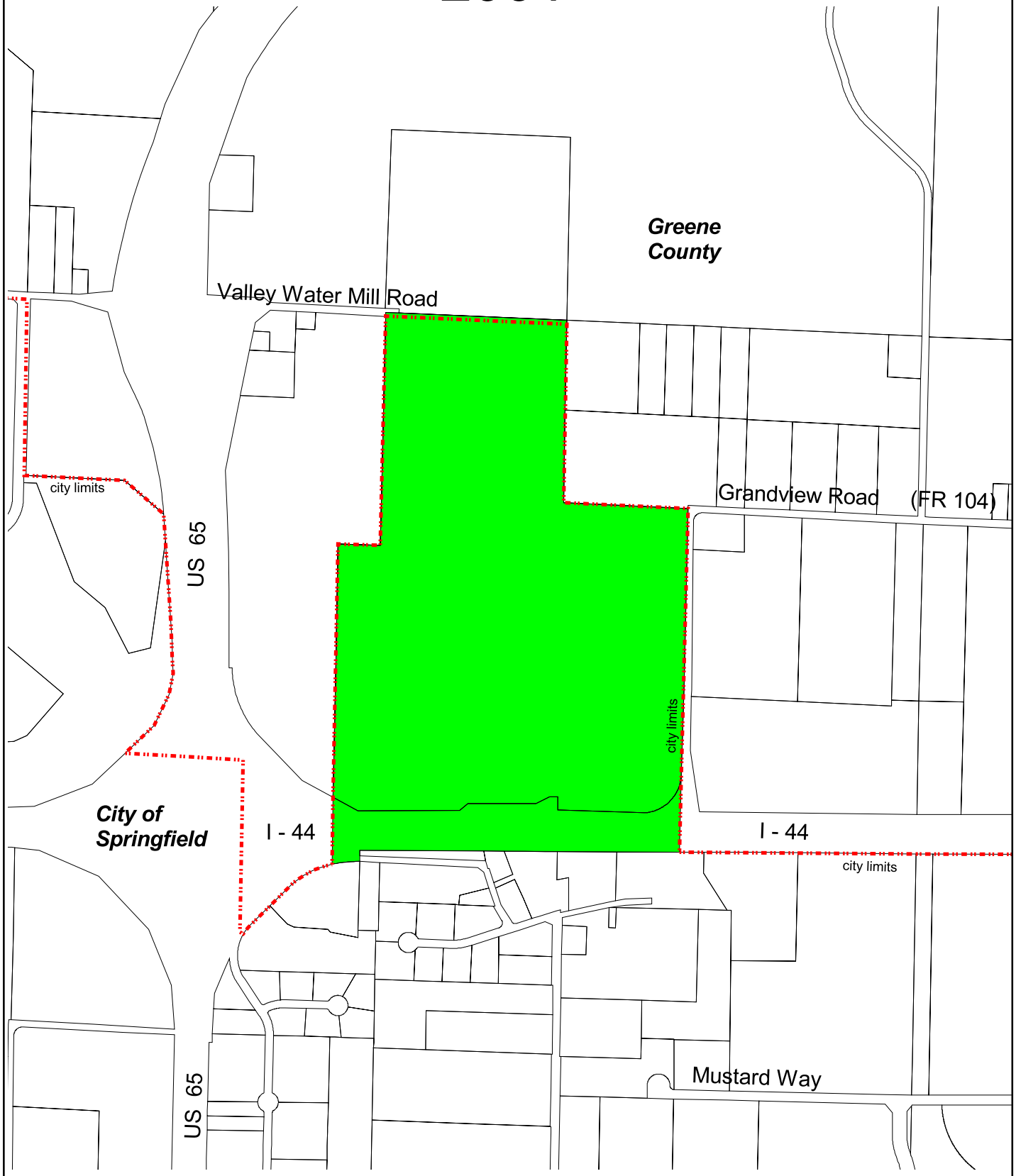

Street base: 2000

2001 City Limits

Area Added on: 18 November, 2001

TOTAL AREA: **75.648 Sq. miles**

AREA ADDED: **.296 Sq. miles**

ORDINANCE NUMBER: **G5132**

Scale 1" = 1000 feet

ANNEXATION ATLAS - SPRINGFIELD, MISSOURI

Plate 108

2002

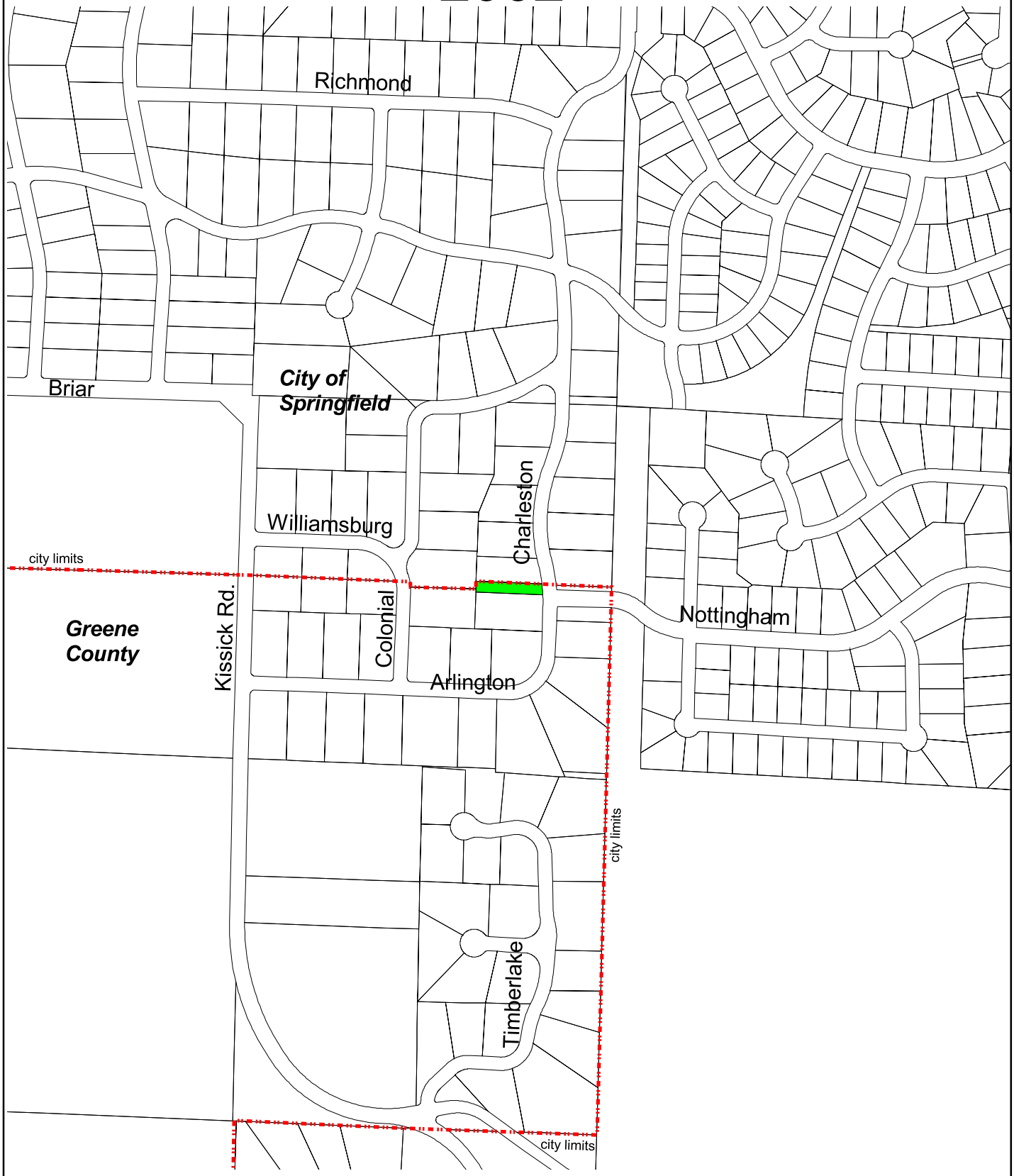

Street base: 2002

2002 City Limits

Area Added on: 2 February, 2002

TOTAL AREA: **75.648 Sq. miles**

AREA ADDED: **.00035 Sq. miles**

ORDINANCE NUMBER: **G5152**

Scale 1" = 500 feet

ANNEXATION ATLAS - SPRINGFIELD, MISSOURI

Plate 109

2002

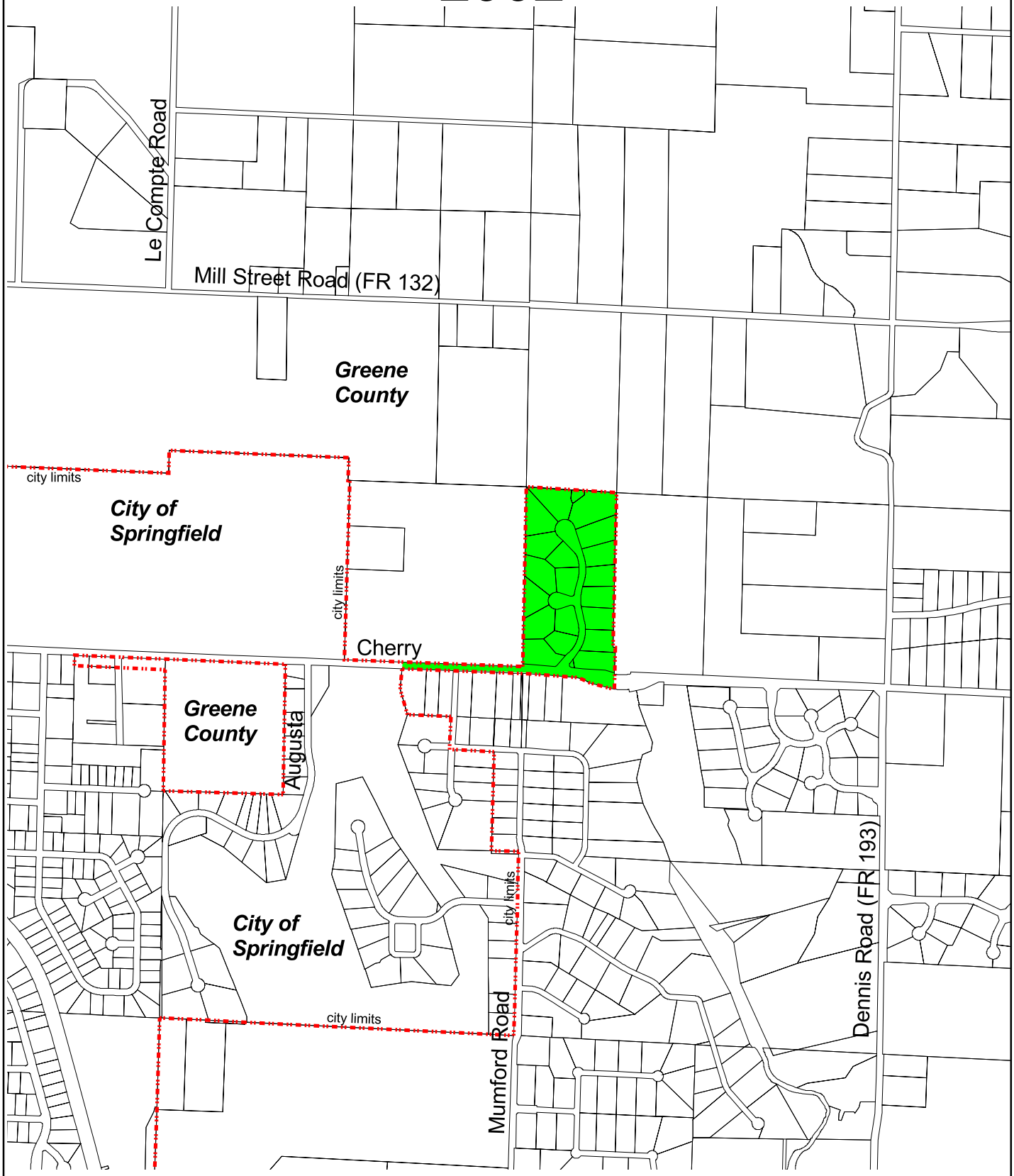

Street base: 2002

2002 City Limits

Area Added on: March 2, 2002

TOTAL AREA: **75.683 Sq. miles**

AREA ADDED: **.035 Sq. miles**

ORDINANCE NUMBER: **G5161**

Scale 1" = 1000 feet

ANNEXATION ATLAS - SPRINGFIELD, MISSOURI

Plate 110

2002

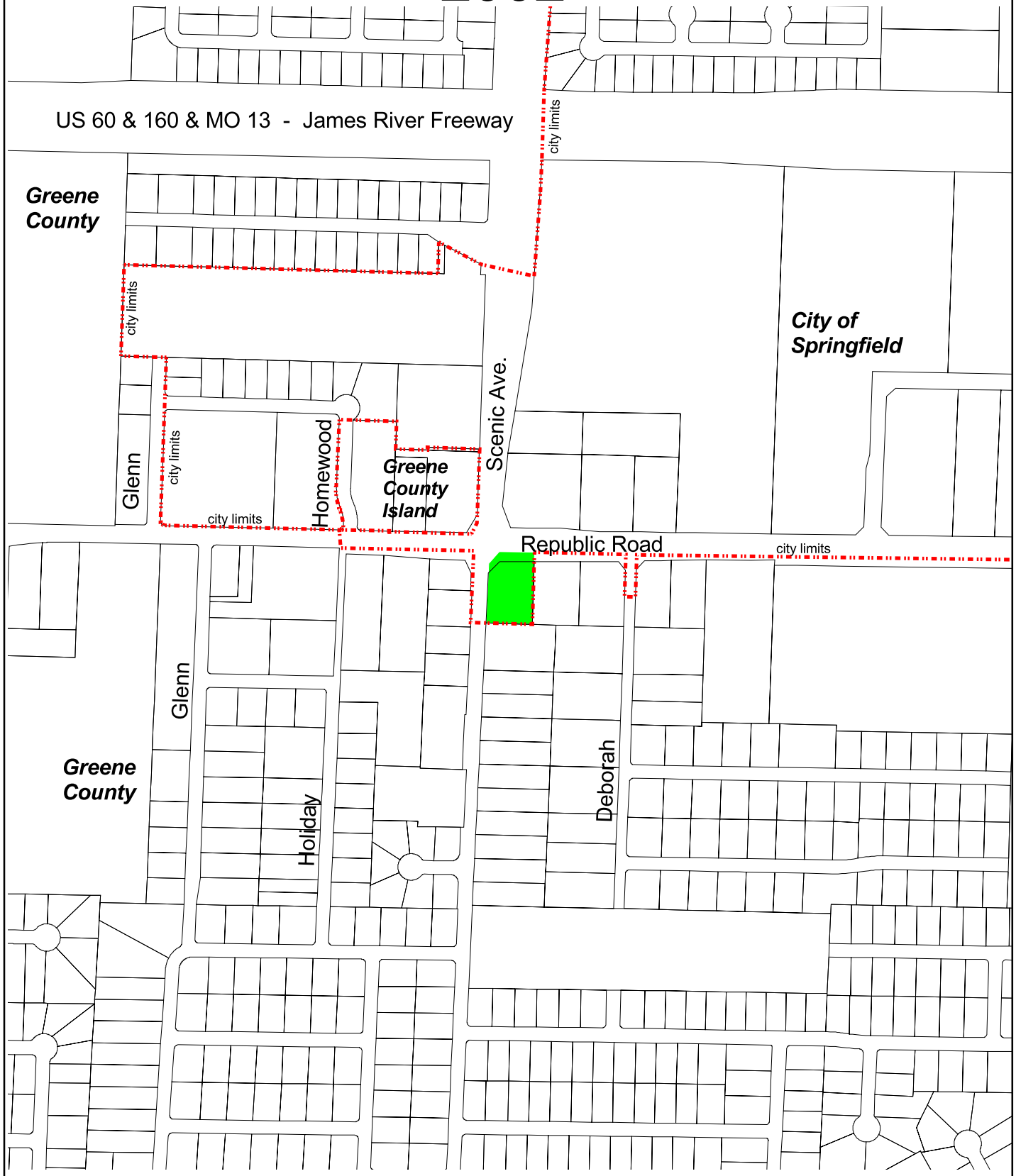

Street base: 2002

2002 City Limits

Area Added on: 23 September, 2002

TOTAL AREA: **75.684 Sq. miles**

AREA ADDED: **.001 Sq. miles**

ORDINANCE NUMBER: **G5219**

Scale 1" = 500 feet

ANNEXATION ATLAS - SPRINGFIELD, MISSOURI

Plate 111

2003

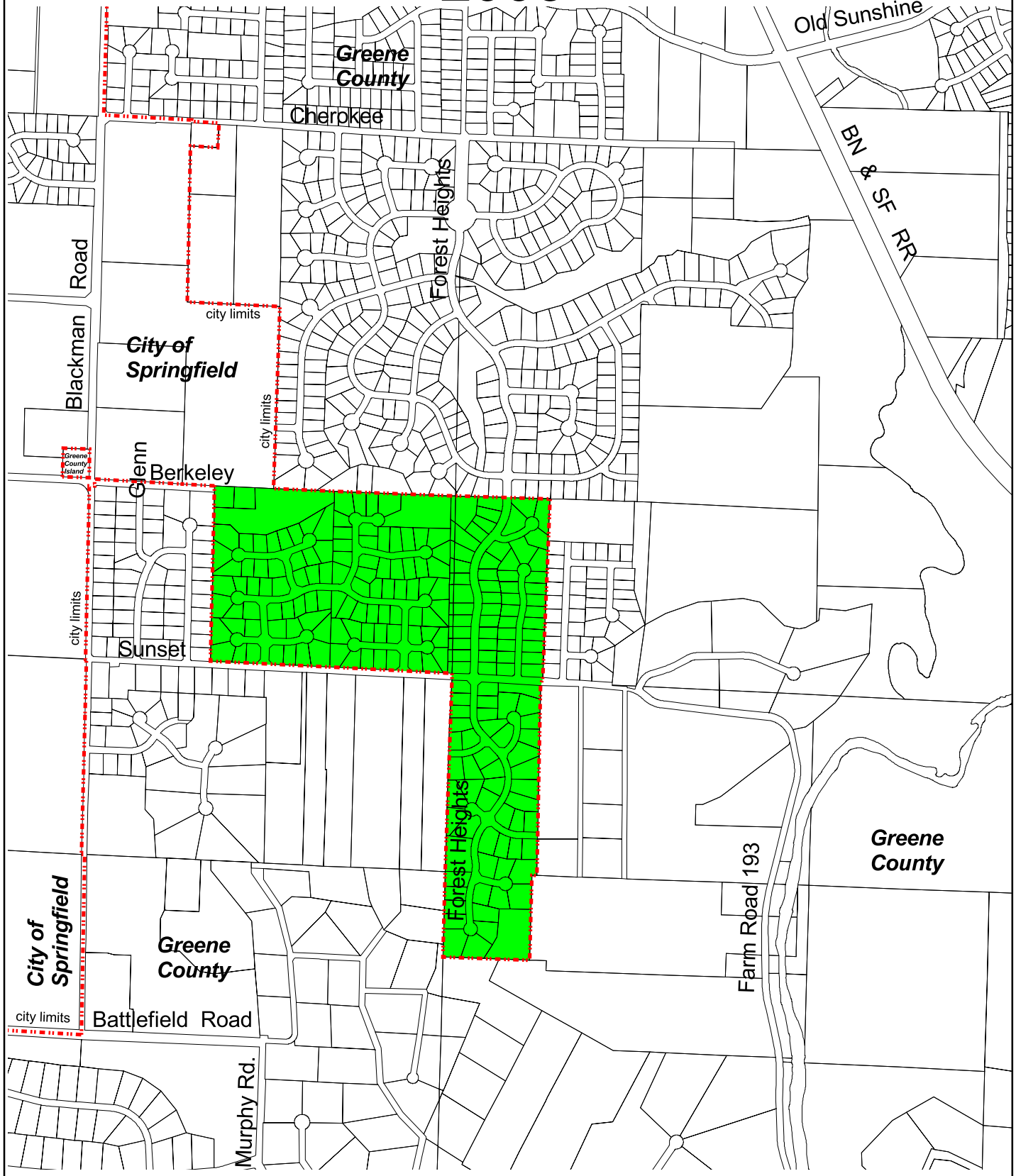

Street base: 2002

2002 City Limits

Area Added on: 18 January, 2003

TOTAL AREA: **75.847 Sq. miles**

AREA ADDED: **.163 Sq. miles**

ORDINANCE NUMBER: **G5239**

Scale 1" = 1000 feet

ANNEXATION ATLAS - SPRINGFIELD, MISSOURI

Plate 112

2003

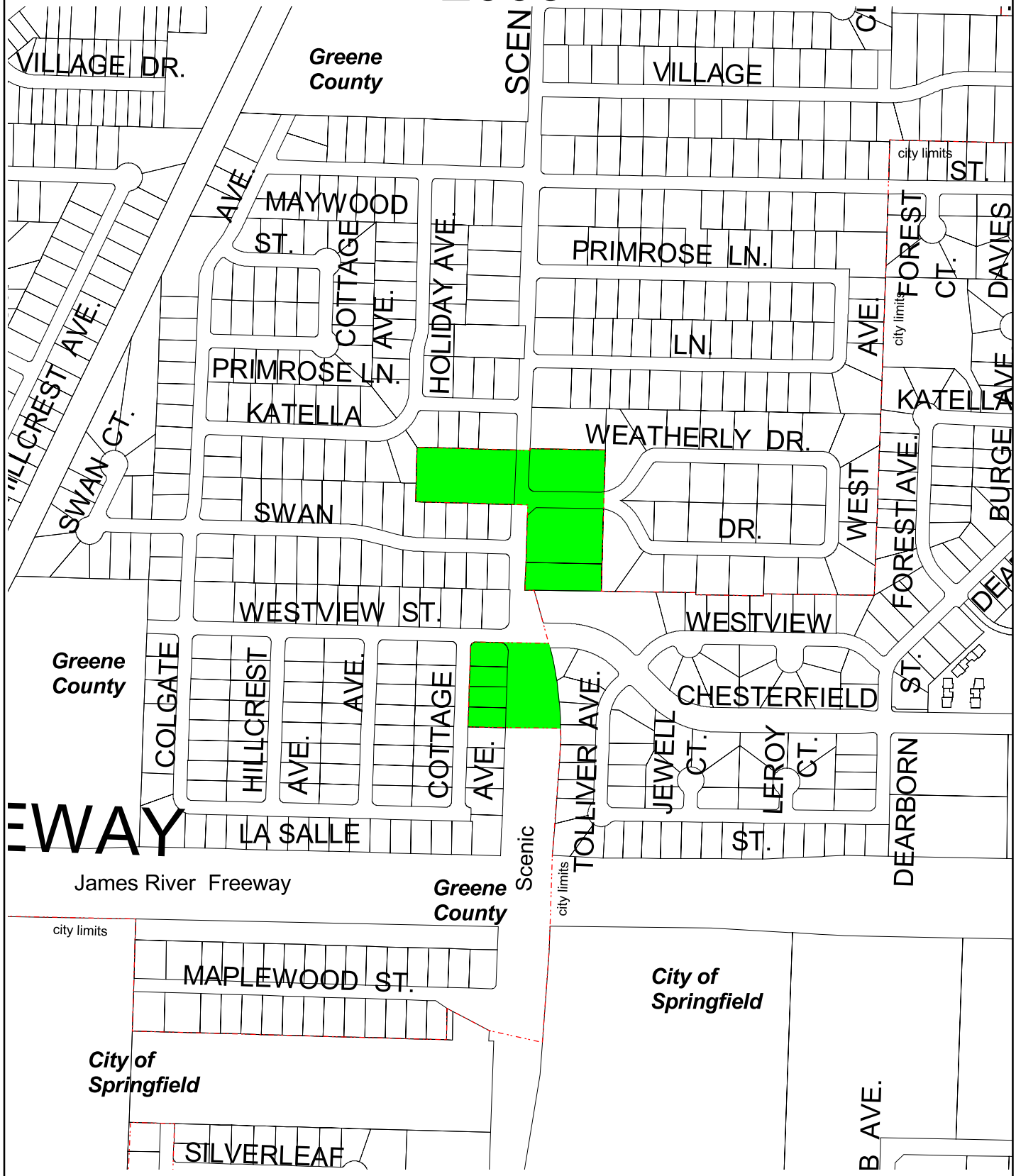

Street base: 2003

2002 City Limits

Area Added on: 1 March, 2003

TOTAL AREA: **75.859 Sq. miles**

AREA ADDED: **.012 Sq. miles**

ORDINANCE NUMBER: **G5248**

Scale 1" = 500 feet

ANNEXATION ATLAS - SPRINGFIELD, MISSOURI

Plate 113

2003

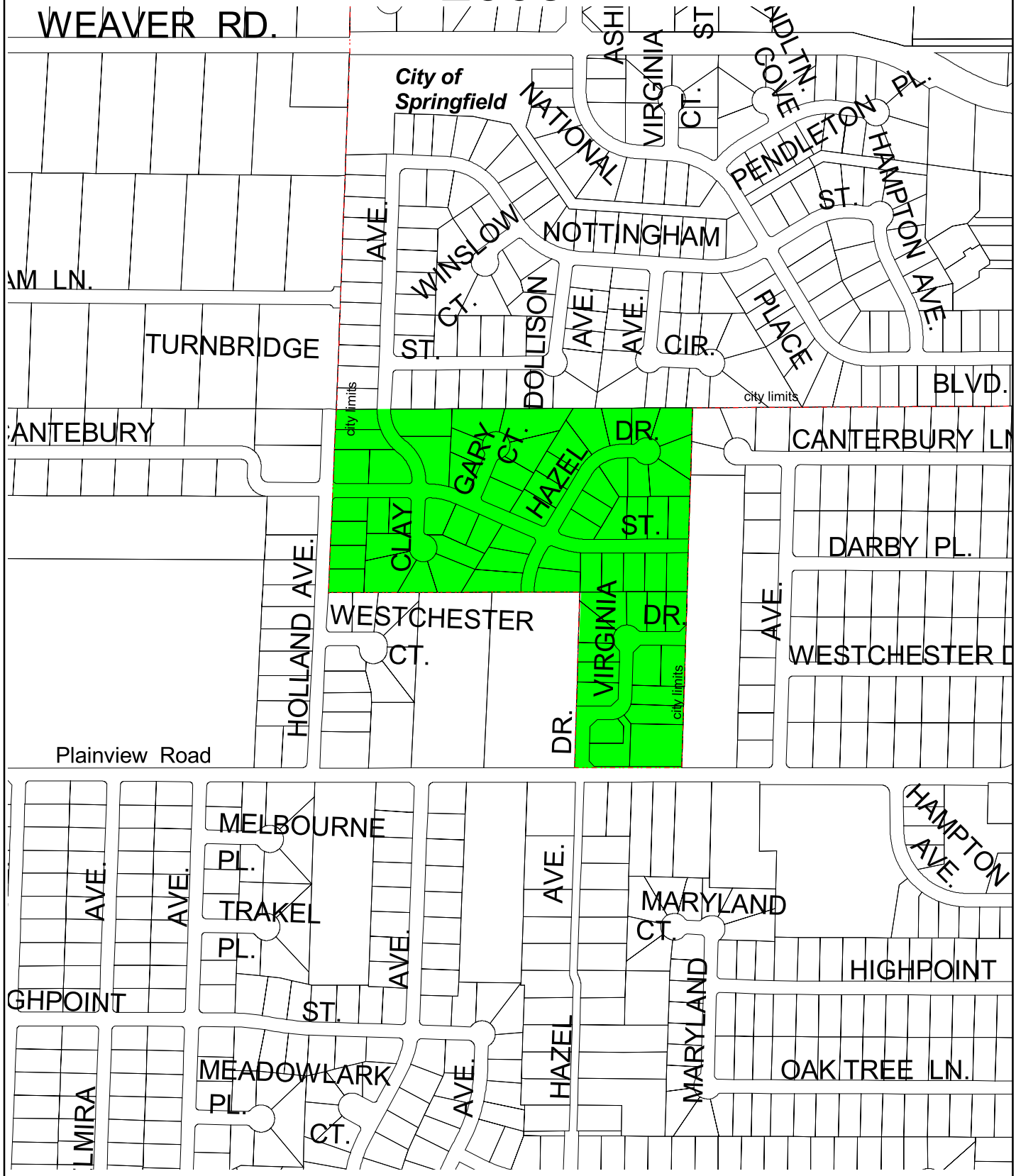

Street base: 2003

2003 City Limits

Area Added on: 1 March, 2003

TOTAL AREA: **75.900 Sq. miles**

AREA ADDED: **.041 Sq. miles**

ORDINANCE NUMBER: **G5249**

Scale 1" = 500 feet

ANNEXATION ATLAS - SPRINGFIELD, MISSOURI

Plate 114

2003

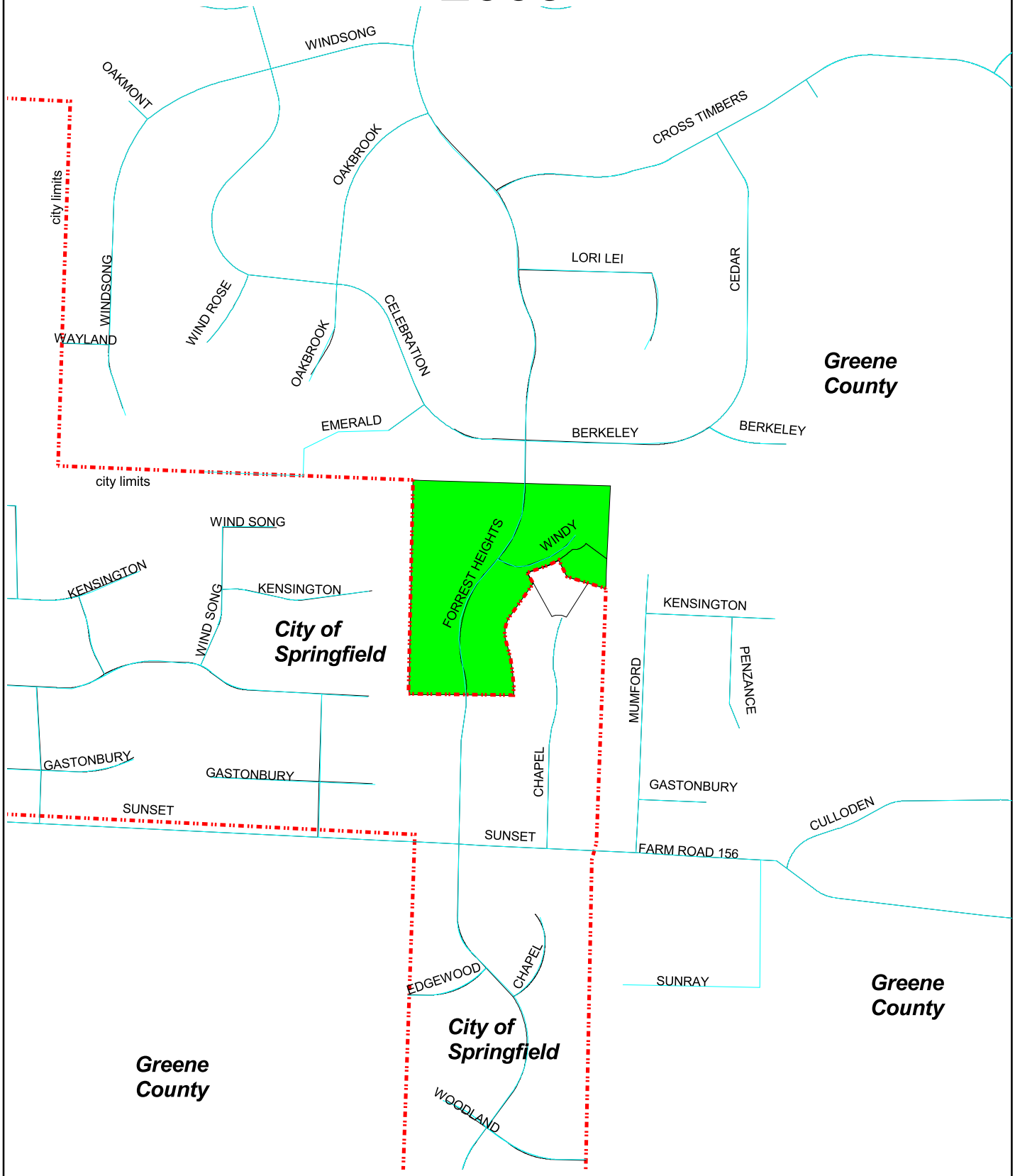

Street base: 2003

2003 City Limits

Area Removed on: 12 April, 2003

TOTAL AREA: **75.886 Sq. miles**

AREA REMOVED: **-0.014 Sq. miles**

ORDINANCE NUMBER: **S24340**

Scale 1" = 500 feet

ANNEXATION ATLAS - SPRINGFIELD, MISSOURI

Plate 115

2003

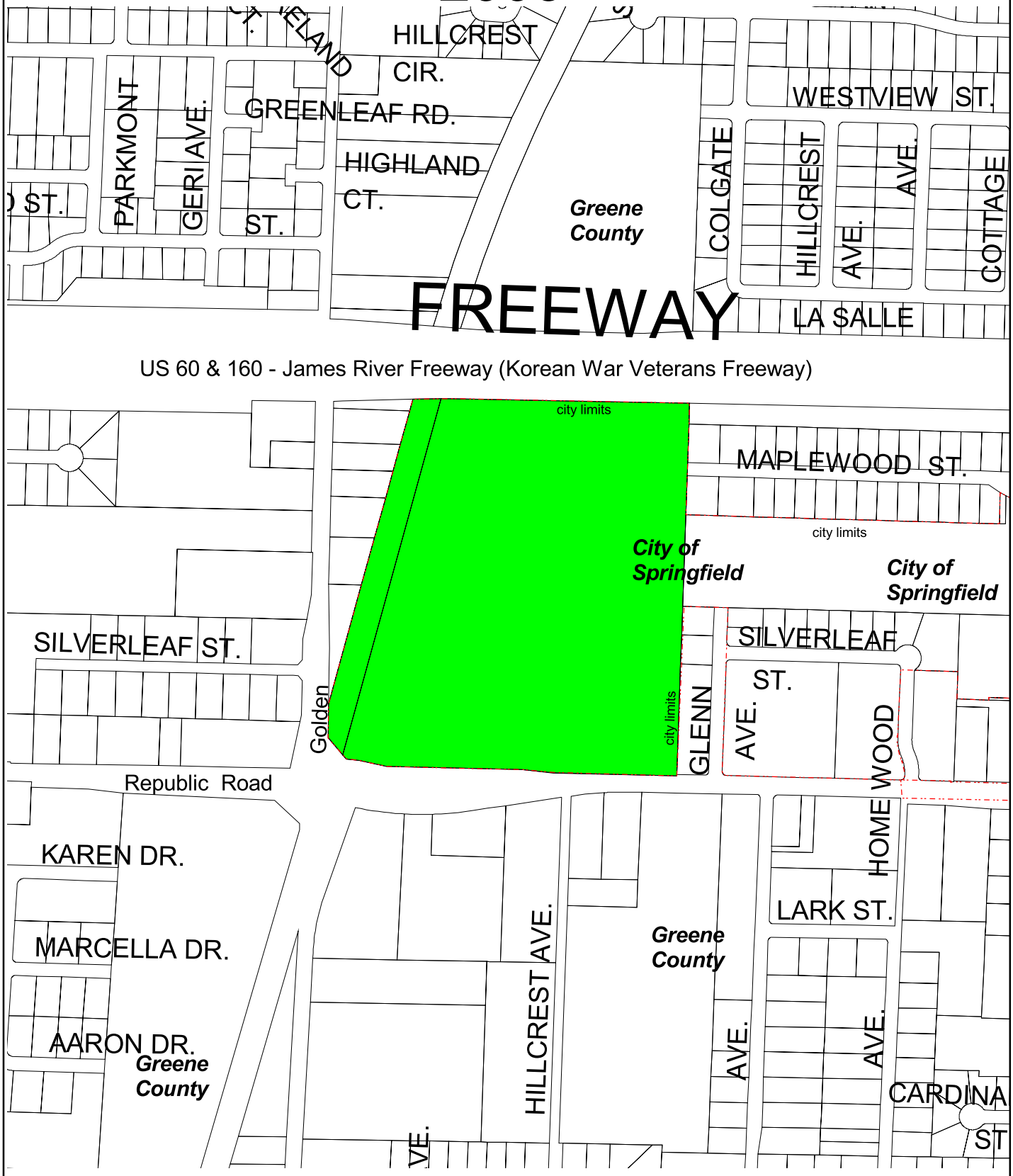

Street base: 2003

2003 City Limits

Area Removed on: 12 April, 2003

TOTAL AREA: **75.944 Sq. miles**

AREA ADDED: **.058 Sq. miles**

ORDINANCE NUMBER: **G5255**

Scale 1" = 500 feet

ANNEXATION ATLAS - SPRINGFIELD, MISSOURI

Plate 116

2003

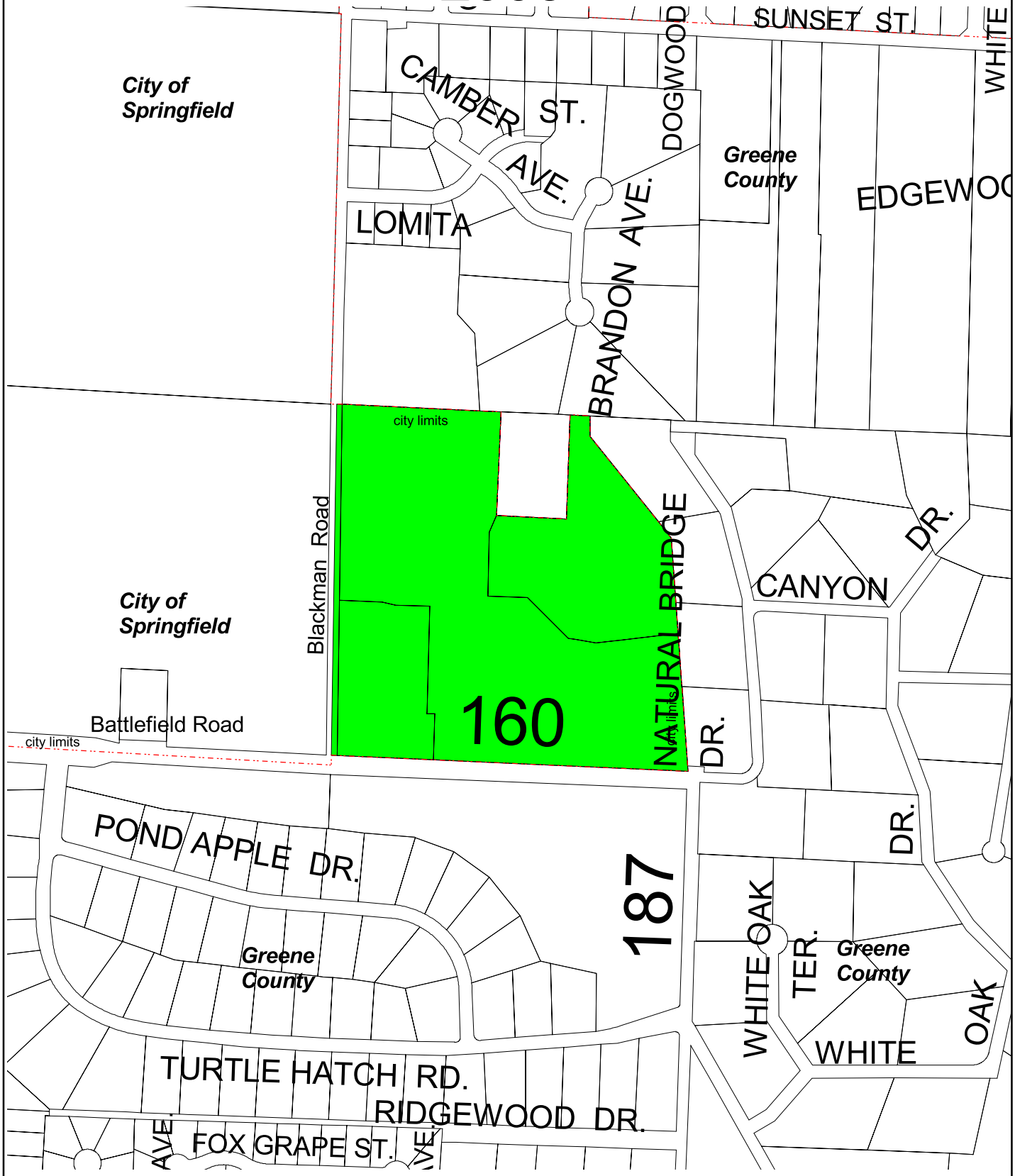

Street base: 2003

2003 City Limits

Area Removed on: 12 April, 2003

TOTAL AREA: **75.996 Sq. miles**

AREA ADDED: **.052 Sq. miles**

ORDINANCE NUMBER: **G5256**

Scale 1" = 500 feet

ANNEXATION ATLAS - SPRINGFIELD, MISSOURI

Plate 117

2003

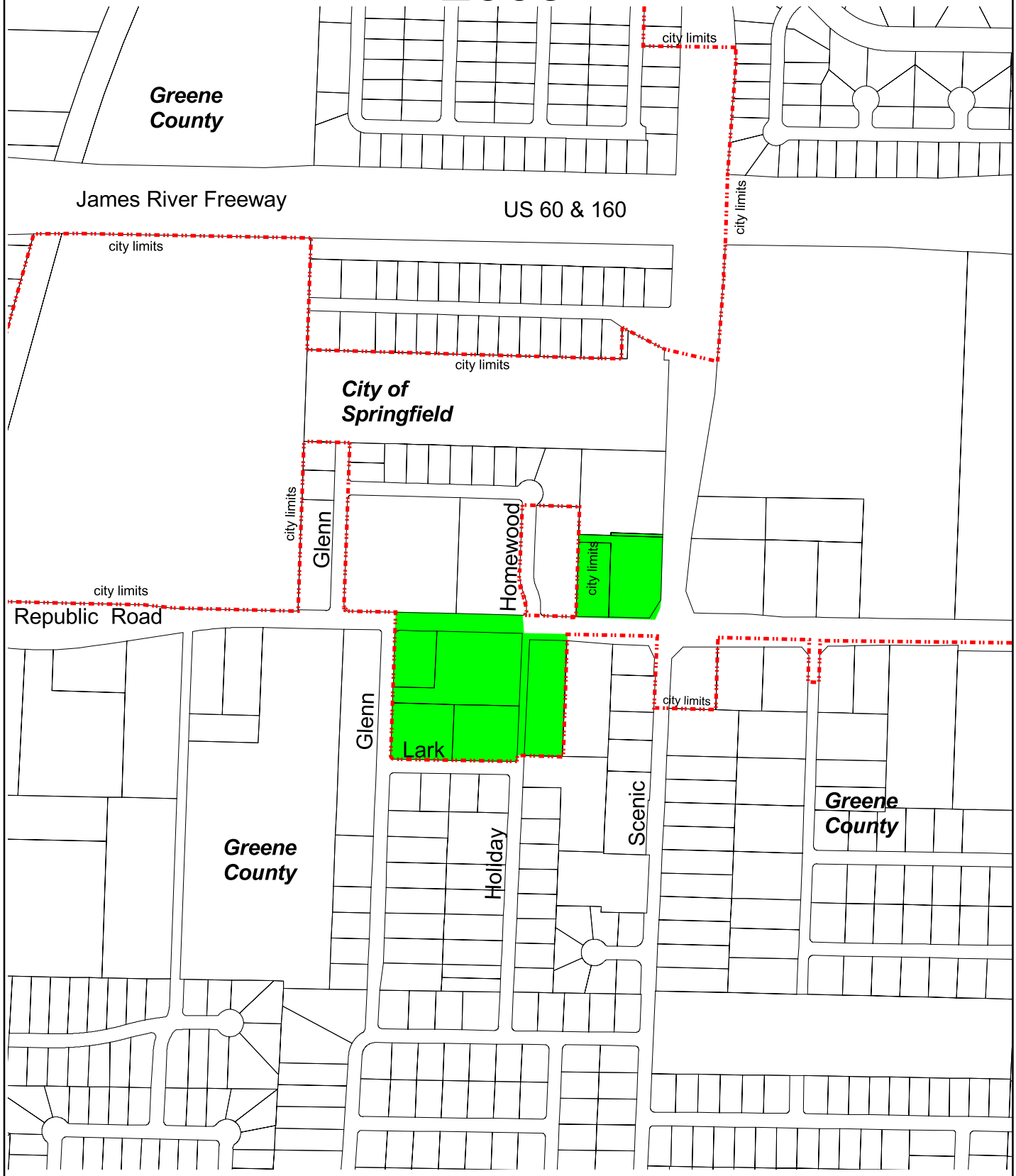

Street base: 2003

2003 City Limits

Area Added on: 1 July, 2003

TOTAL AREA: **76.056 Sq. miles**

AREA ADDED: **.060 Sq. miles**

ORDINANCE NUMBER: **G5214**

Scale 1" = 500 feet

ANNEXATION ATLAS - SPRINGFIELD, MISSOURI

Plate 118

2003

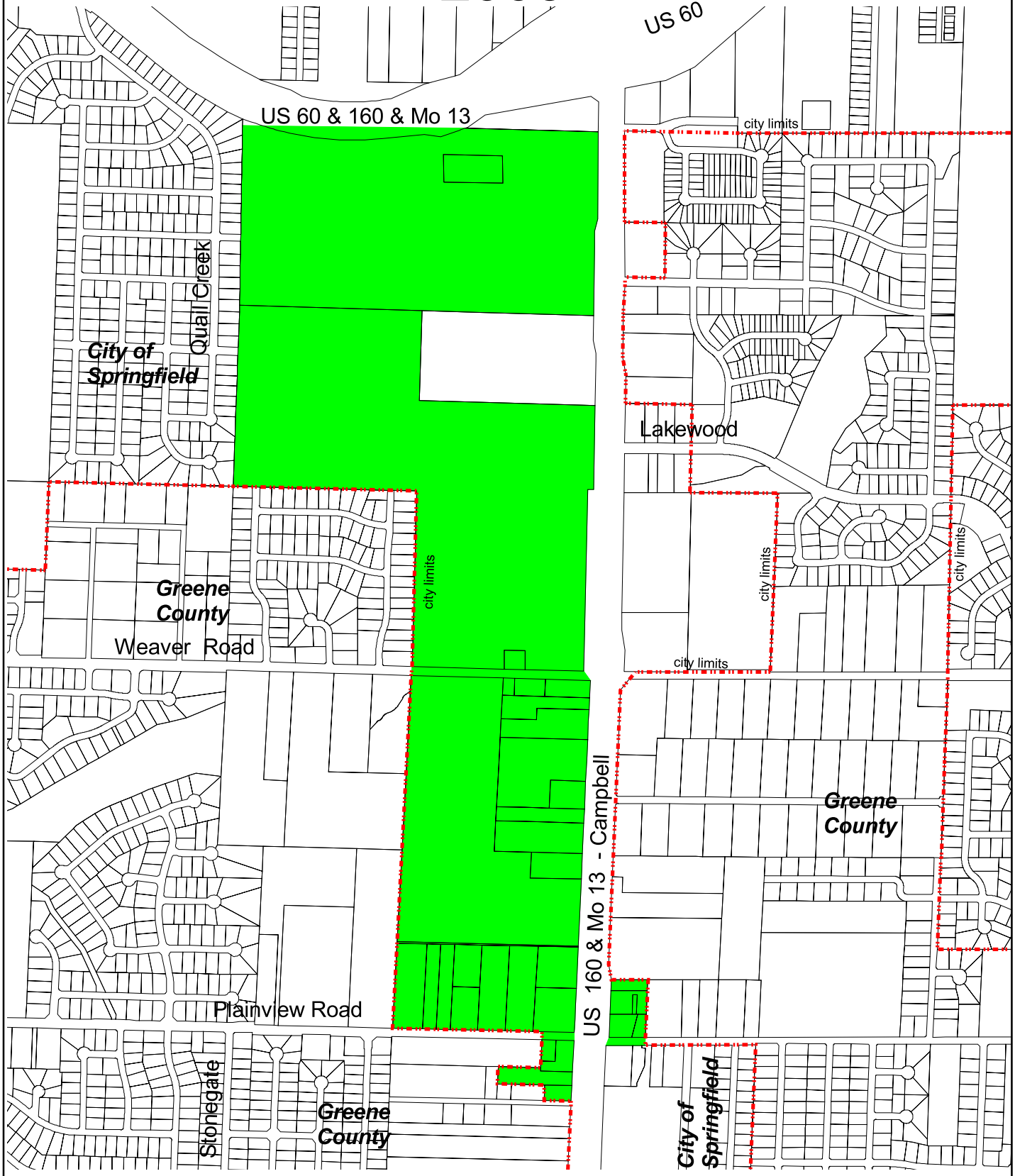

Street base: 2003

2003 City Limits

Area Added on: 1 July, 2003

TOTAL AREA: **76.471 Sq. miles**

AREA ADDED: **.415 Sq. miles**

ORDINANCE NUMBER: **G5214**

Scale 1" = 1000 feet

ANNEXATION ATLAS - SPRINGFIELD, MISSOURI

Plate 119

2003

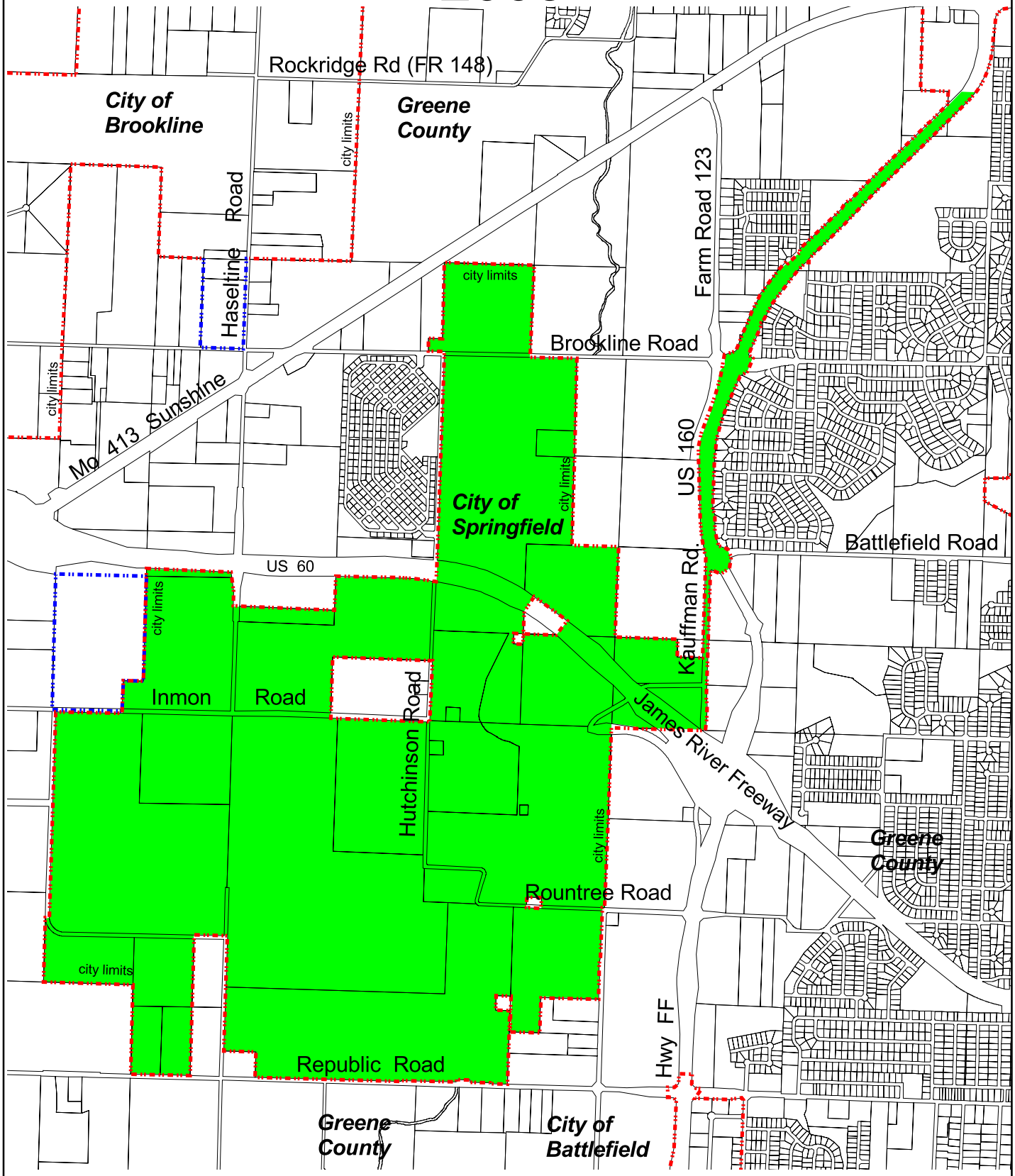

Street base: 2003

2003 City Limits

Area Added on: August 2, 2003

TOTAL AREA: **78.741 Sq. miles**

AREA ADDED: **2.27 Sq. miles**

ORDINANCE NUMBER: **G5282**

Scale 1" = 2000 feet

ANNEXATION ATLAS - SPRINGFIELD, MISSOURI

Plate 120

2003

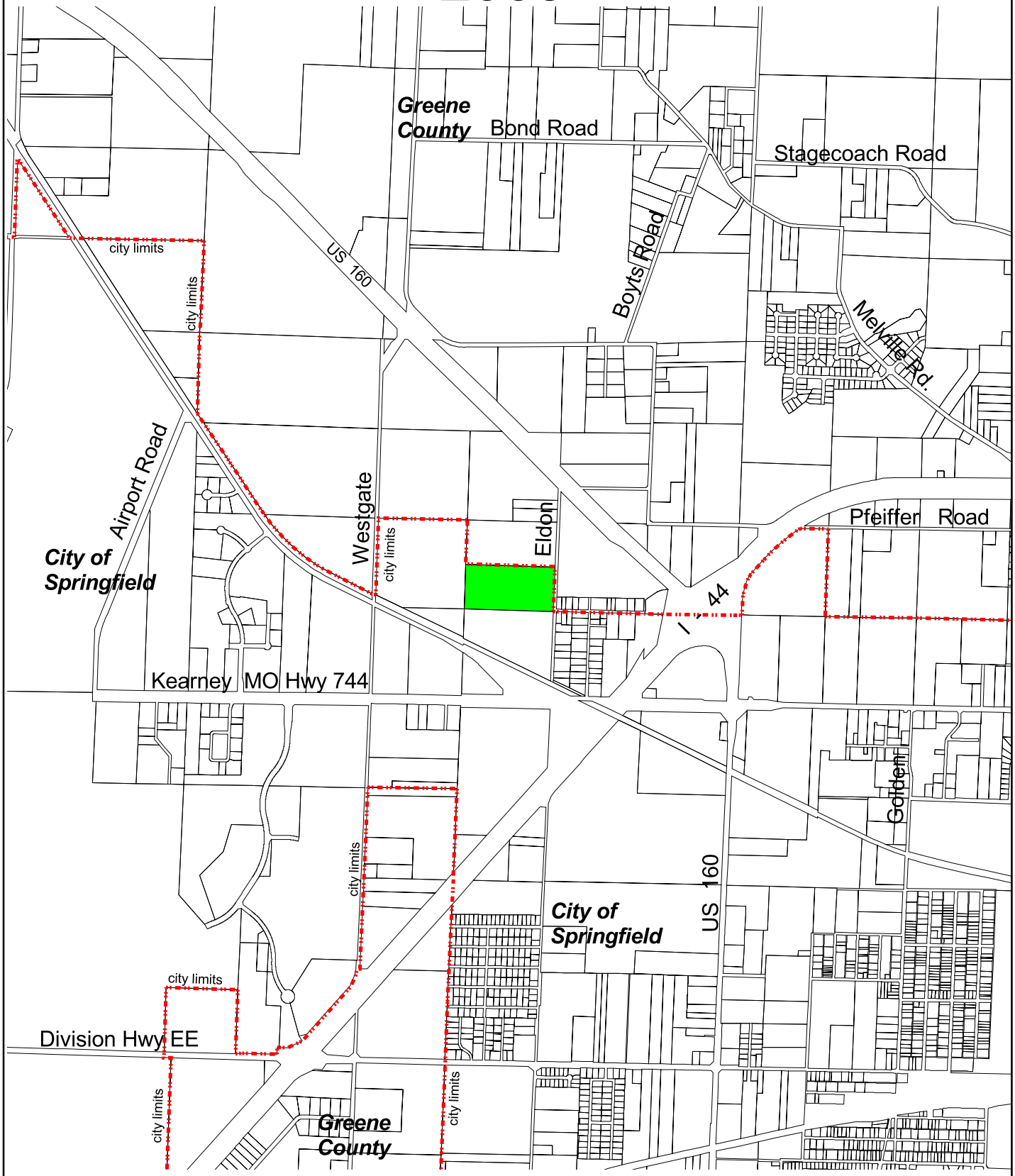

Street base: 2003

2003 City Limits

Area Added on: August 30, 2003

TOTAL AREA: **78.773 Sq. miles**

AREA ADDED: **0.032 Sq. miles**

ORDINANCE NUMBER: **G5292**

Scale 1" = 2000 feet

ANNEXATION ATLAS - SPRINGFIELD, MISSOURI

Plate 121

2003

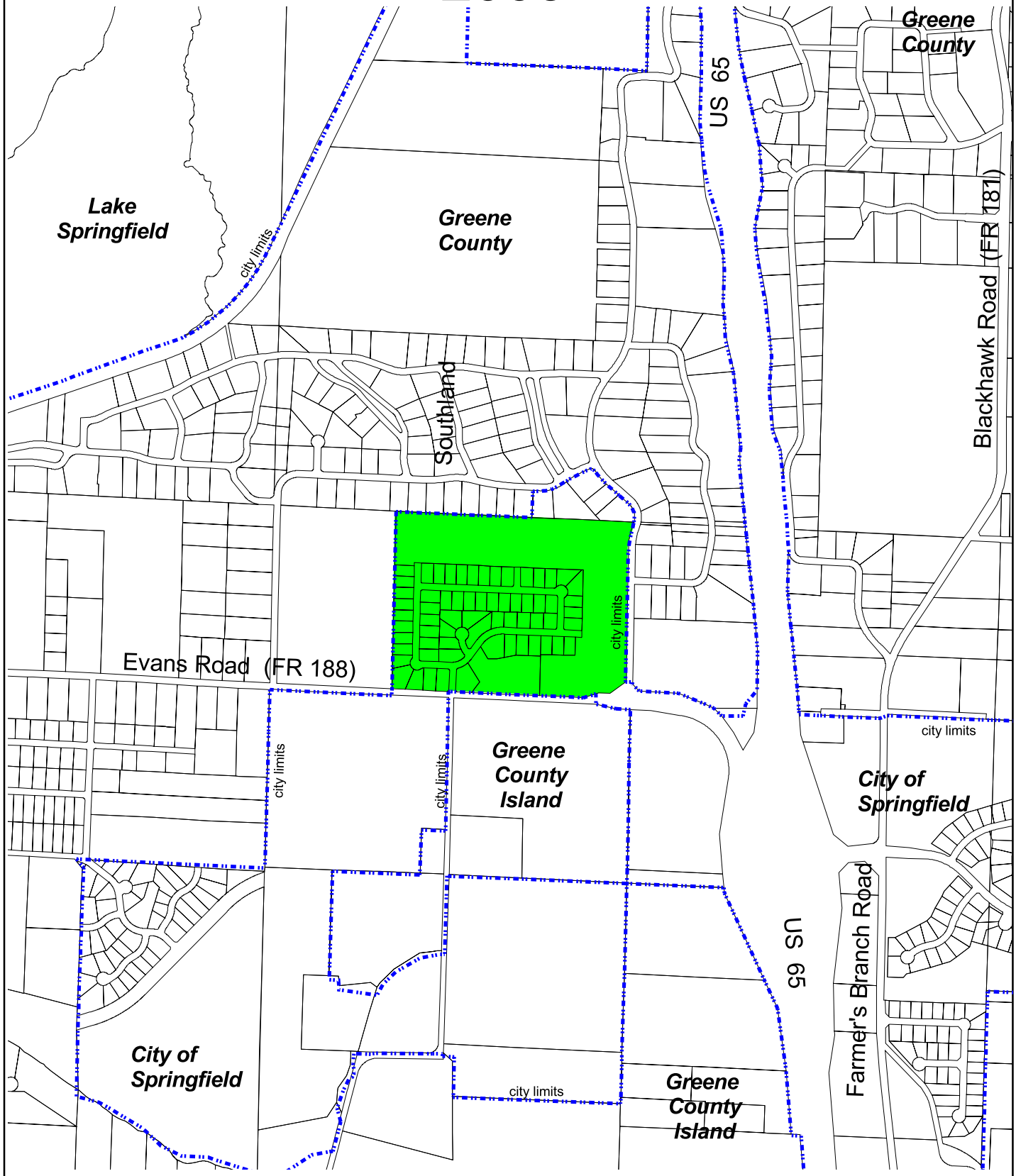

Street base: 2006

2006 City Limits

Area added on: 20 September, 2003

TOTAL AREA: **78.852 Sq. miles**

AREA ADDED: **.079 Sq. miles**

ORDINANCE NUMBER: **G5298**

Scale 1" = 1000 feet

ANNEXATION ATLAS - SPRINGFIELD, MISSOURI

Plate 122

2003

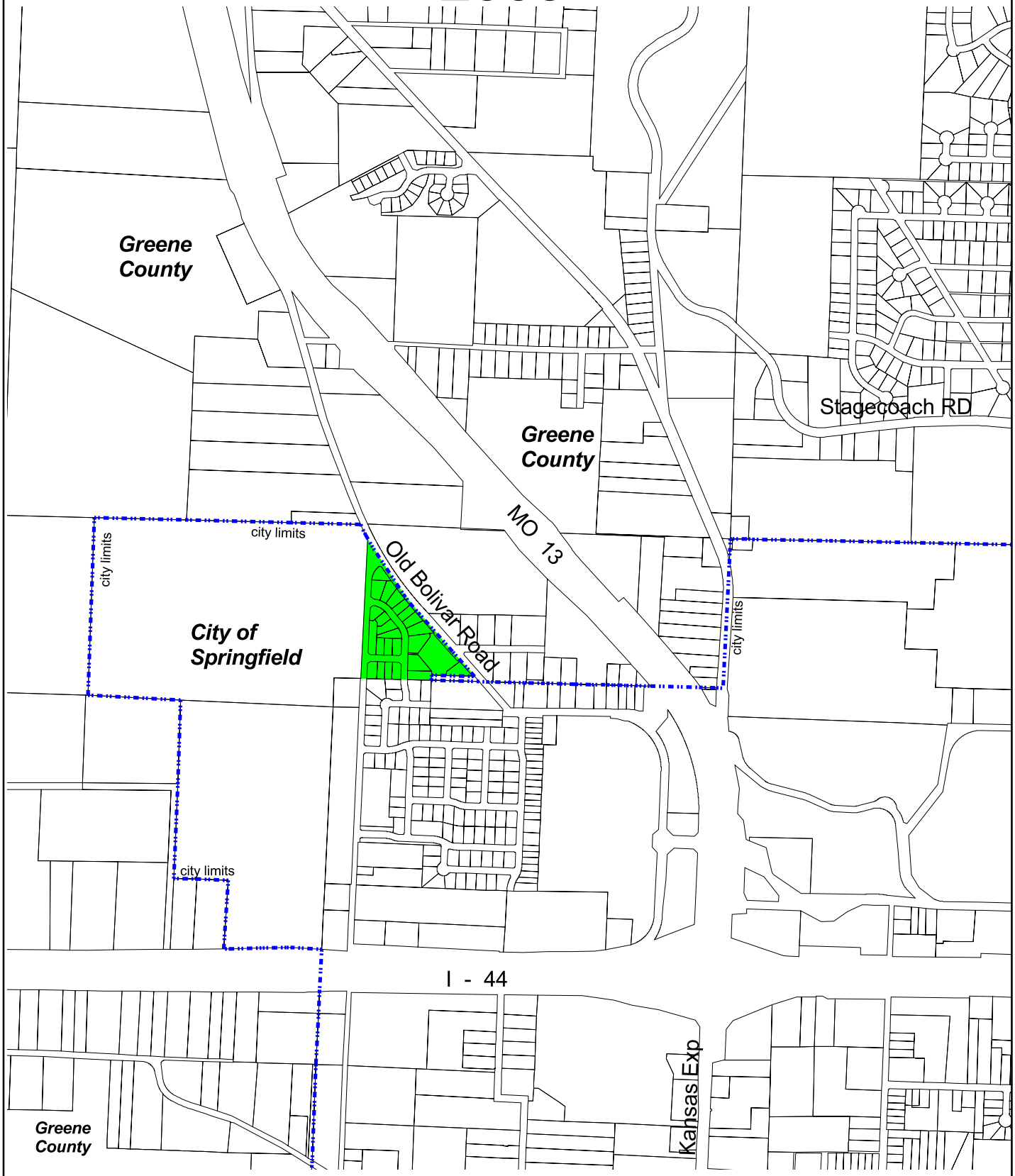

Street base: 2002

2007 City Limits

Area Added on: 1 November, 2003

TOTAL AREA: **78.866 Sq. miles**

AREA ADDED: **.014 Sq. miles**

ORDINANCE NUMBER: **G5311**

Scale 1" = 1000 feet

ANNEXATION ATLAS - SPRINGFIELD, MISSOURI

Plate 123

2004

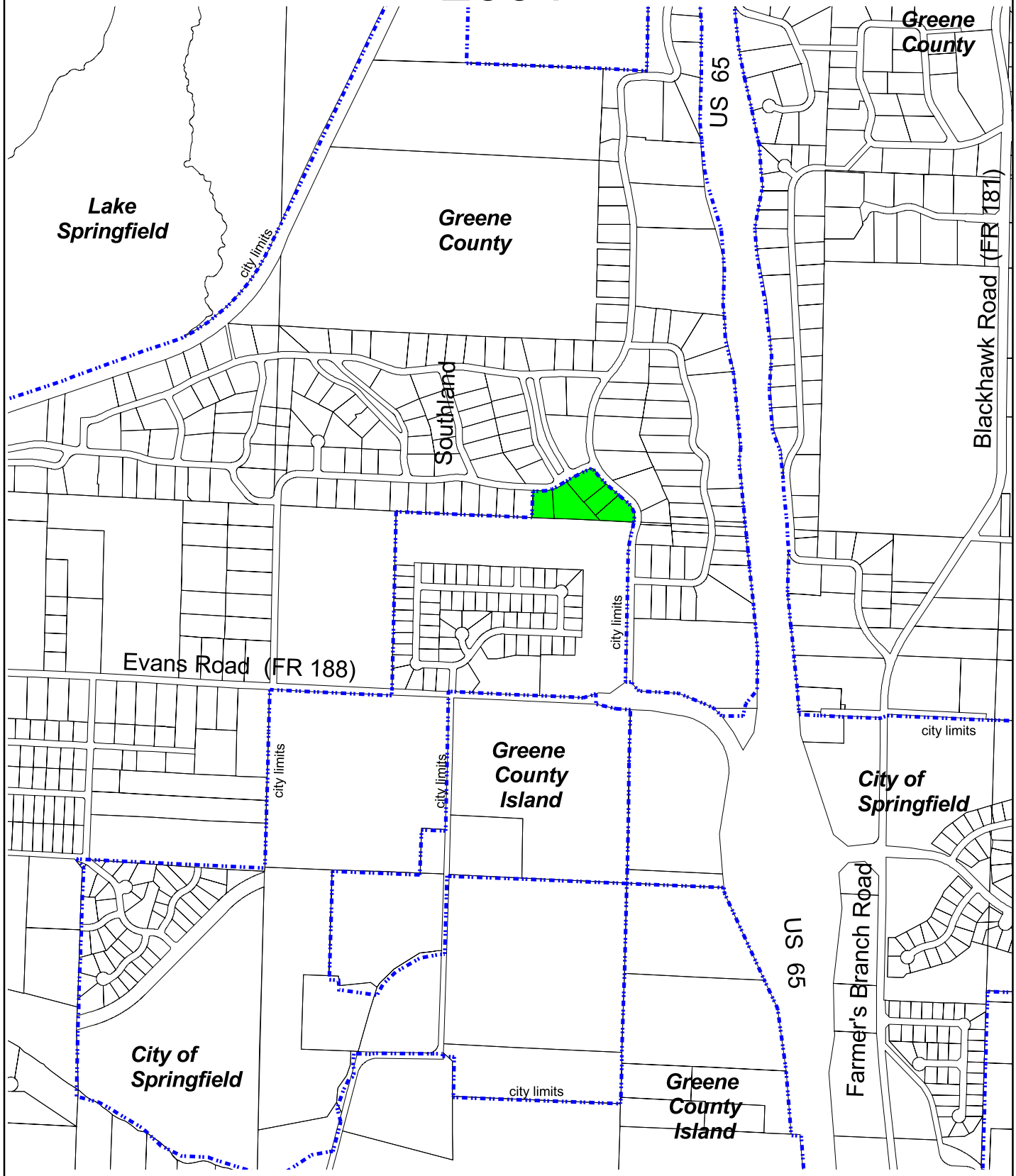

Street base: 2006

2006 City Limits

Area added on: 17 January, 2004

TOTAL AREA: **78.873 Sq. miles**

AREA ADDED: **.007 Sq. miles**

ORDINANCE NUMBER: **G5331**

Scale 1" = 1000 feet

ANNEXATION ATLAS - SPRINGFIELD, MISSOURI

Plate 124

2004

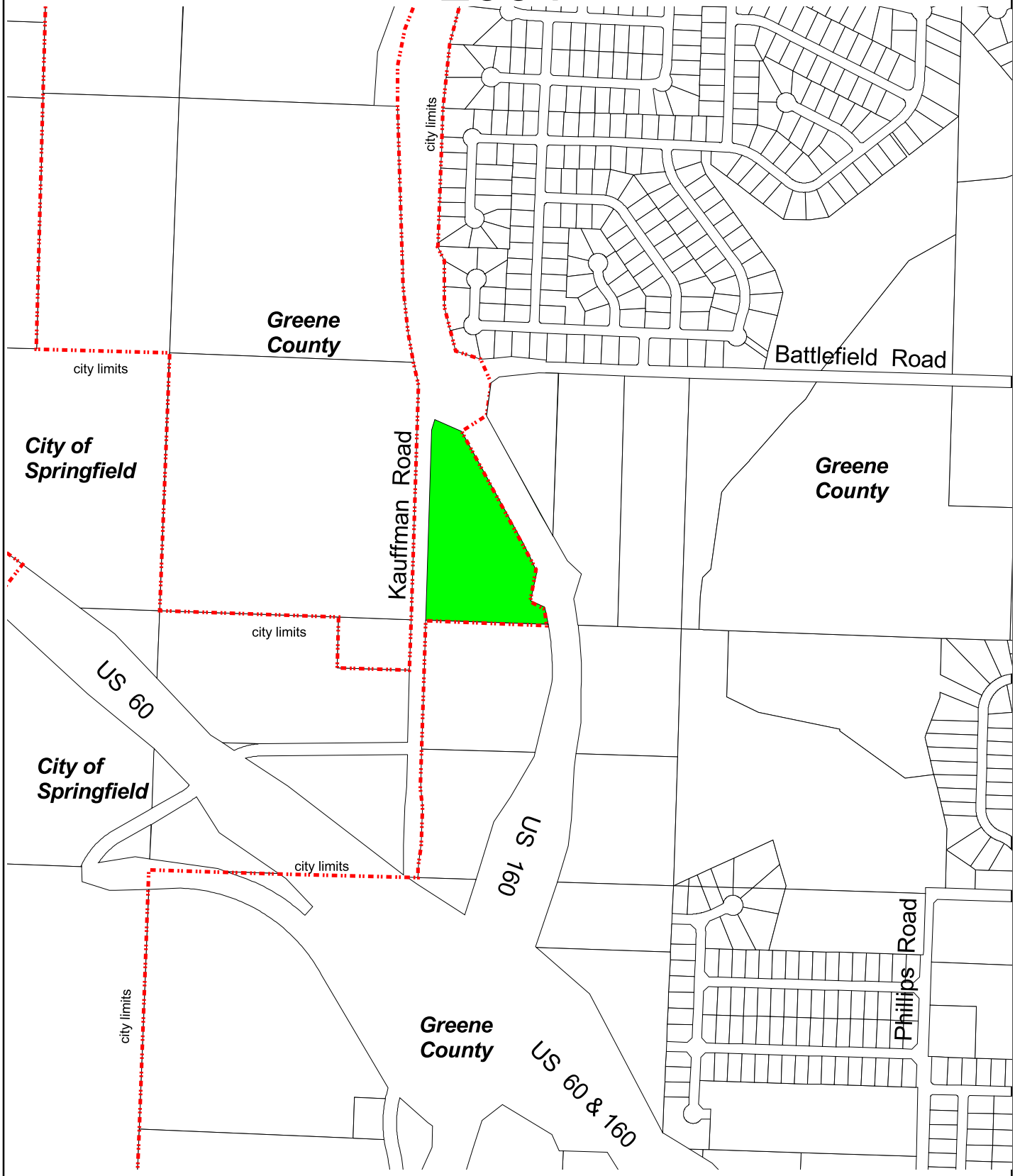

Street base: 2004

2003 City Limits

Area added on: 30 May, 2004

TOTAL AREA: **78.887 Sq. miles**

AREA ADDED: **.014 Sq. miles**

ORDINANCE NUMBER: **G5375**

Scale 1" = 700 feet

ANNEXATION ATLAS - SPRINGFIELD, MISSOURI

Plate 125

2004

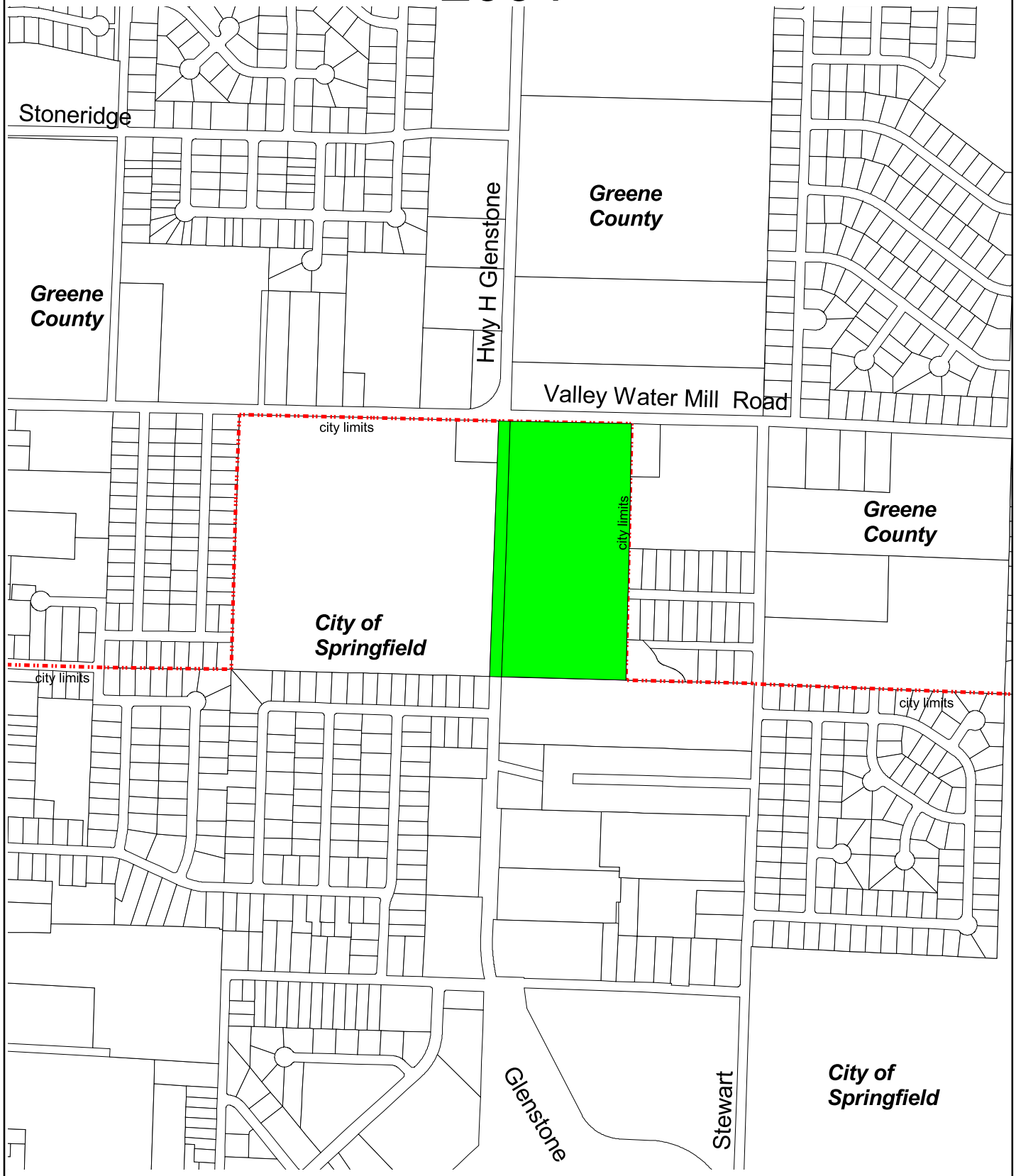

Street base: 2004

2003 City Limits

Area added on: 8 August, 2004

TOTAL AREA: **78.92 Sq. miles**

AREA ADDED: **.033 Sq. miles**

ORDINANCE NUMBER: **G5399**

Scale 1" = 700 feet

ANNEXATION ATLAS - SPRINGFIELD, MISSOURI

Plate 126

2004

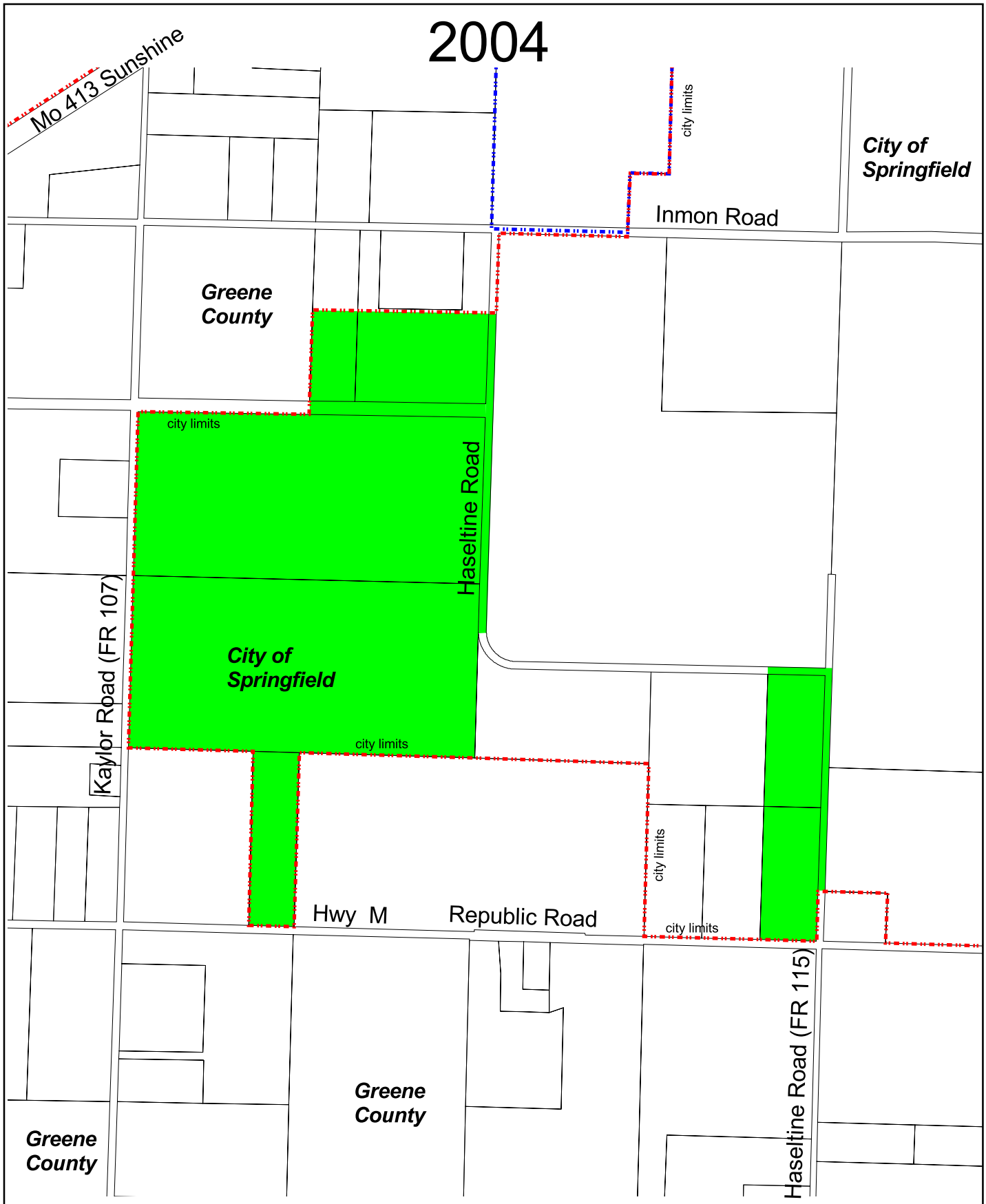

Street base: 2004

2003 City Limits

Area added on: 9 October, 2004

TOTAL AREA: **79.241 Sq. miles**

AREA ADDED: **.321 Sq. miles**

ORDINANCE NUMBER: **G5406**

Scale 1" = 1000 feet

ANNEXATION ATLAS - SPRINGFIELD, MISSOURI

Plate 127

2004

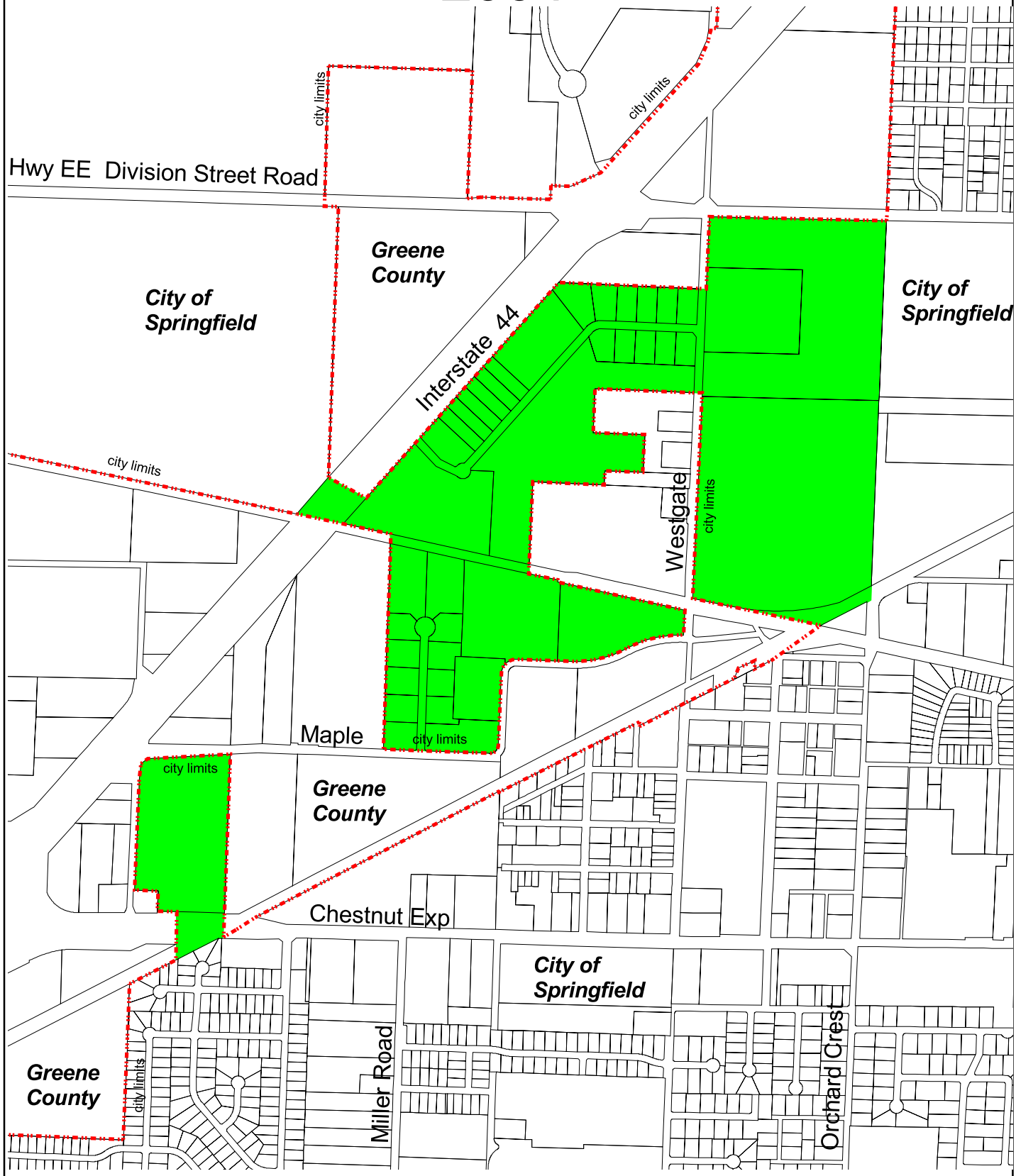

Street base: 2004

2003 City Limits

Area added on: 23 October, 2004

TOTAL AREA: **79.573 Sq. miles**

AREA ADDED: **.332 Sq. miles**

ORDINANCE NUMBER: **G5408**

Scale 1" = 1000 feet

ANNEXATION ATLAS - SPRINGFIELD, MISSOURI

Plate 128

2004

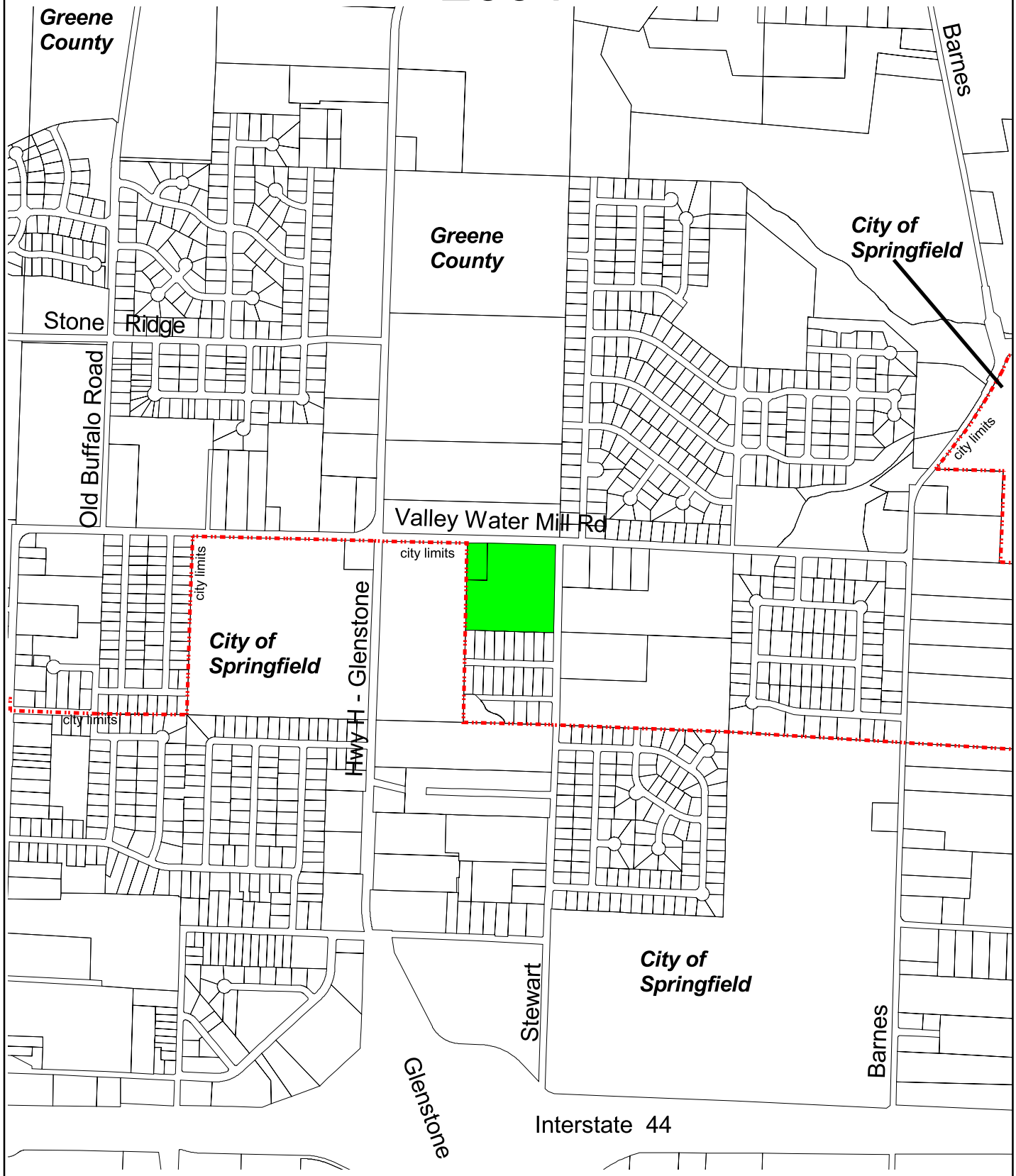

Street base: 2004

2004 City Limits

Area added on: 6 November, 2004

TOTAL AREA: **79.588 Sq. miles**

AREA ADDED: **.015 Sq. miles**

ORDINANCE NUMBER: **G5418**

Scale 1" = 1000 feet

ANNEXATION ATLAS - SPRINGFIELD, MISSOURI

Plate 129

2005

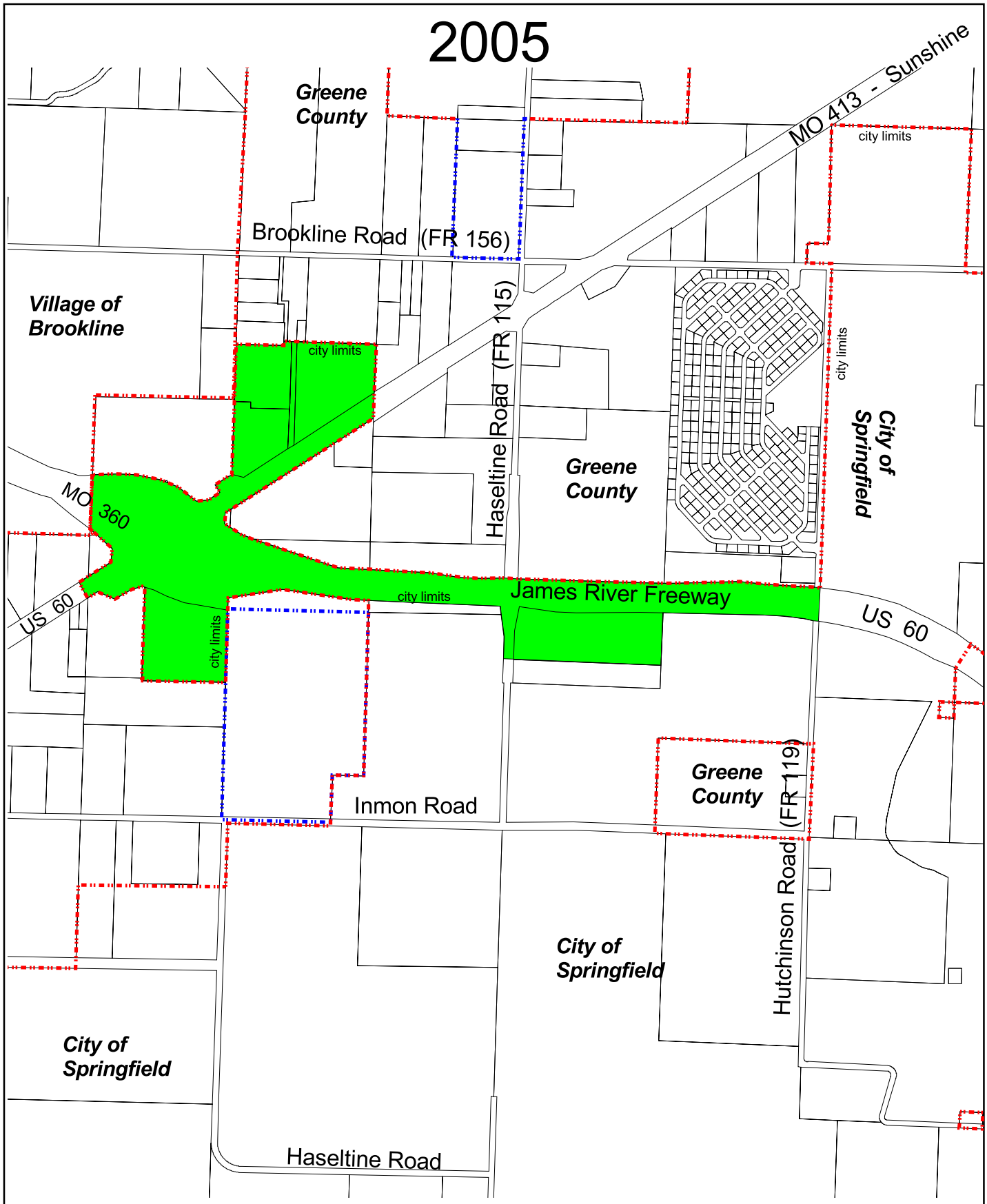

Street base: 2005

2005 City Limits

Area added on: 1 January, 2005

TOTAL AREA: **79.812 Sq. miles**

AREA ADDED: **.213 Sq. miles**

ORDINANCE NUMBER: **G5371**

Scale 1" = 1000 feet

ANNEXATION ATLAS - SPRINGFIELD, MISSOURI

Plate 130

2005

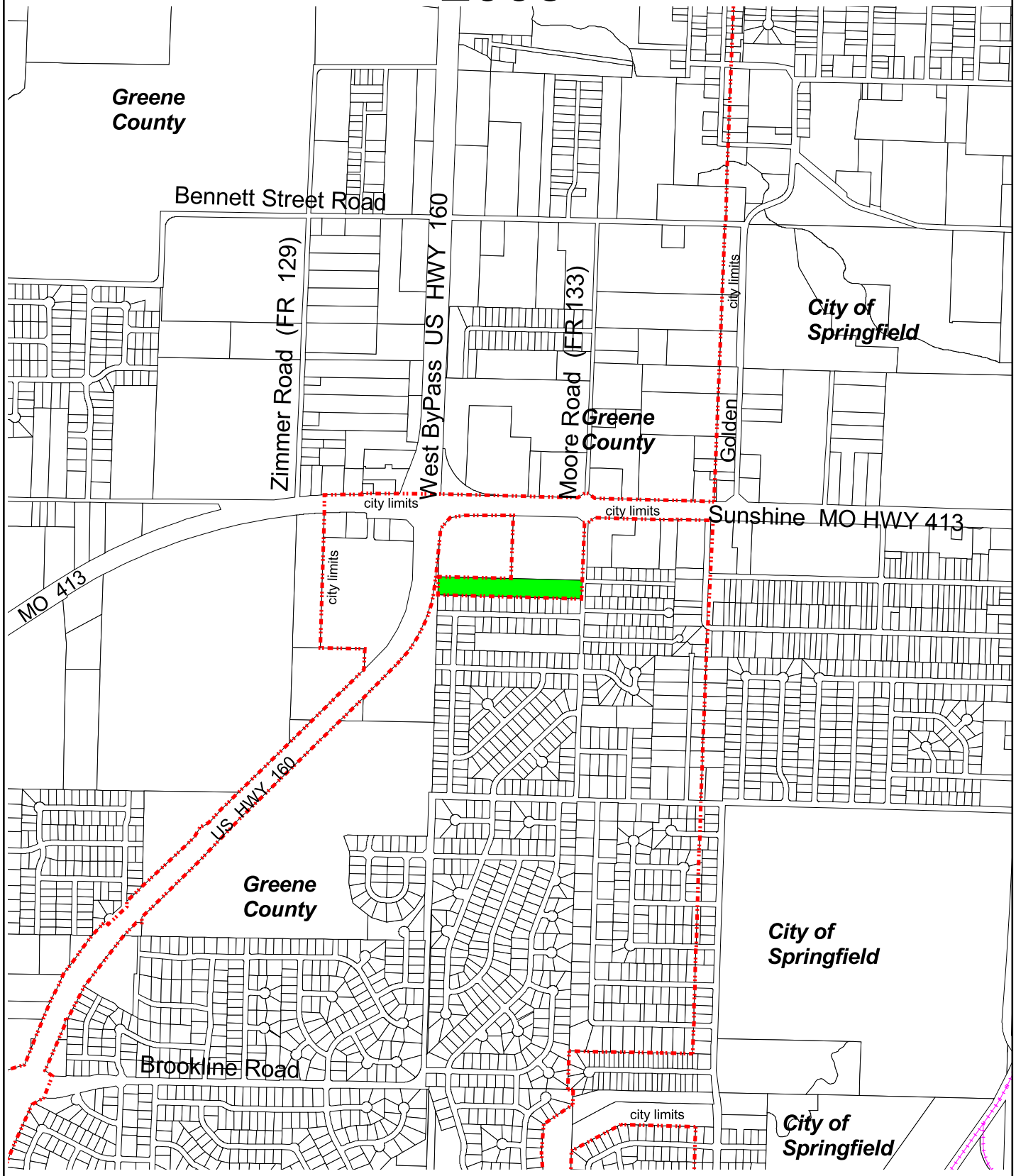

Street base: 2005

2005 City Limits

Area added on: 6 June, 2005

TOTAL AREA: **79.82 Sq. miles**

AREA ADDED: **.008 Sq. miles**

ORDINANCE NUMBER: **G5460**

Scale 1" = 1000 feet

ANNEXATION ATLAS - SPRINGFIELD, MISSOURI

Plate 131

2005

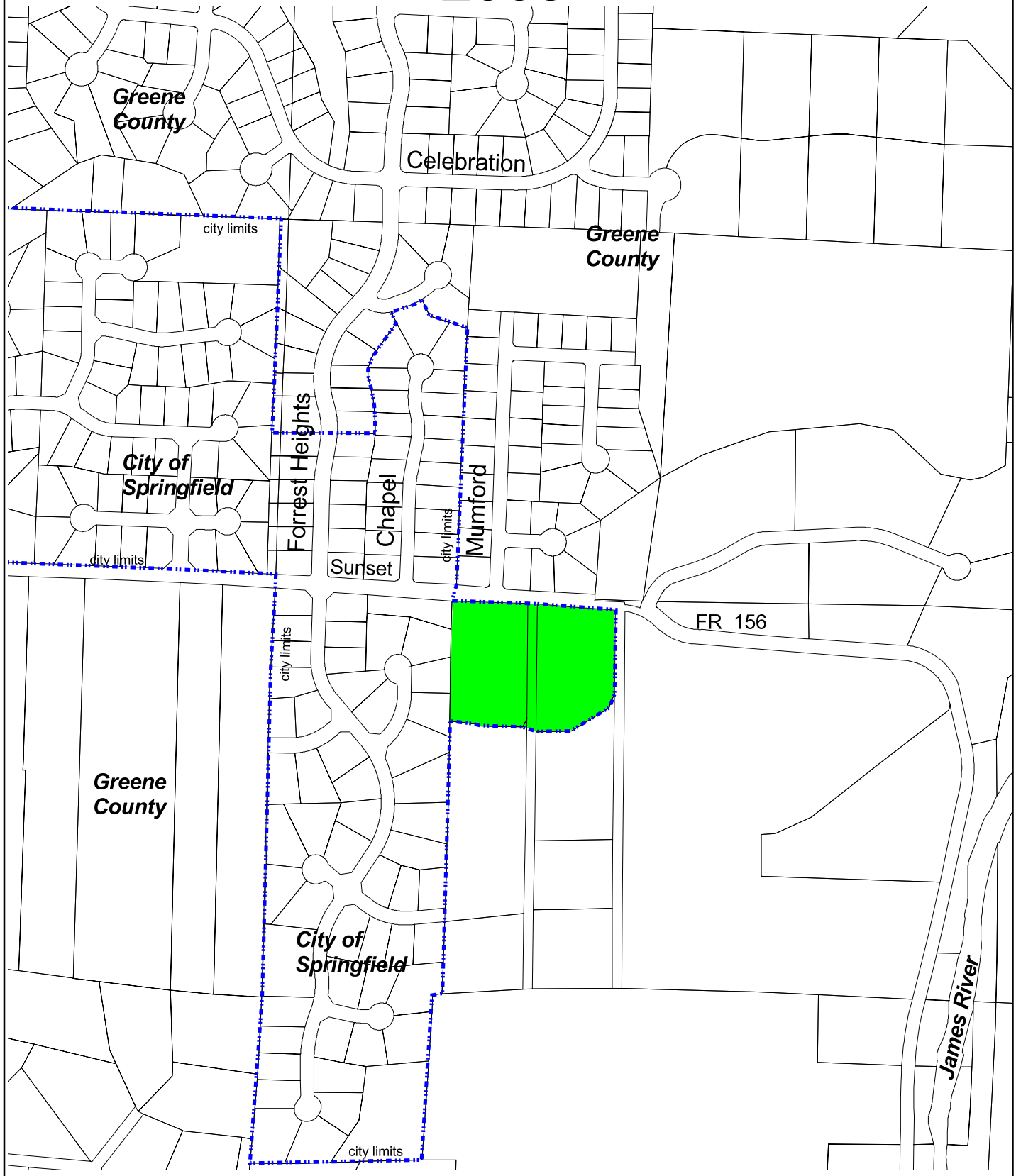

Street base: 2005

2005 City Limits

Area added on: 22 July, 2005

TOTAL AREA: **79.829 Sq. miles**

AREA ADDED: **.009 Sq. miles**

ORDINANCE NUMBER: **G5476**

Scale 1" = 600 feet

ANNEXATION ATLAS - SPRINGFIELD, MISSOURI

Plate 132

2006

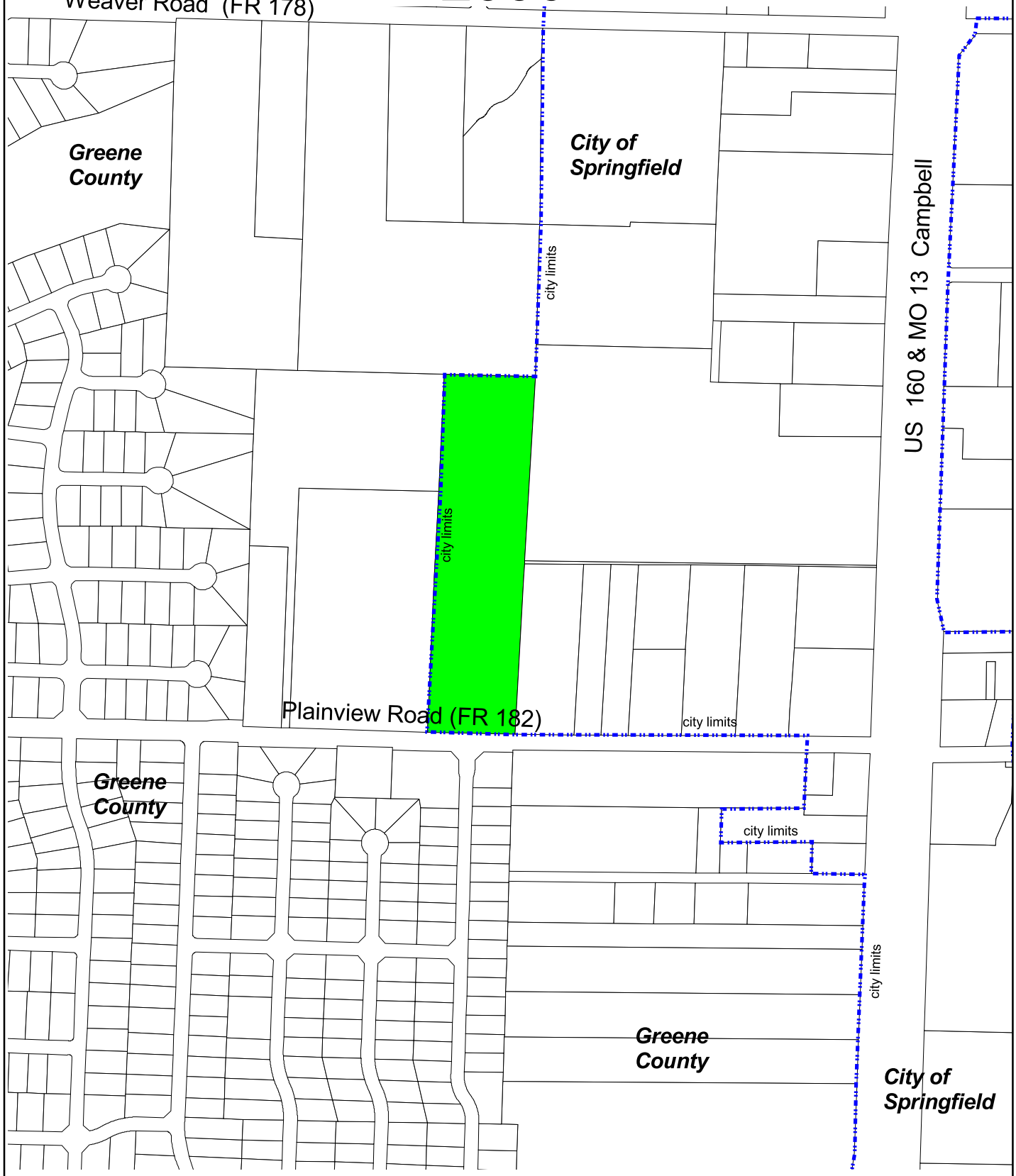

Street base: 2005

2006 City Limits

Area added on: 19 January, 2006

TOTAL AREA: **79.844 Sq. miles**

AREA ADDED: **.015 Sq. miles**

ORDINANCE NUMBER: **G5512**

Scale 1" = 600 feet

ANNEXATION ATLAS - SPRINGFIELD, MISSOURI

Plate 133

2006

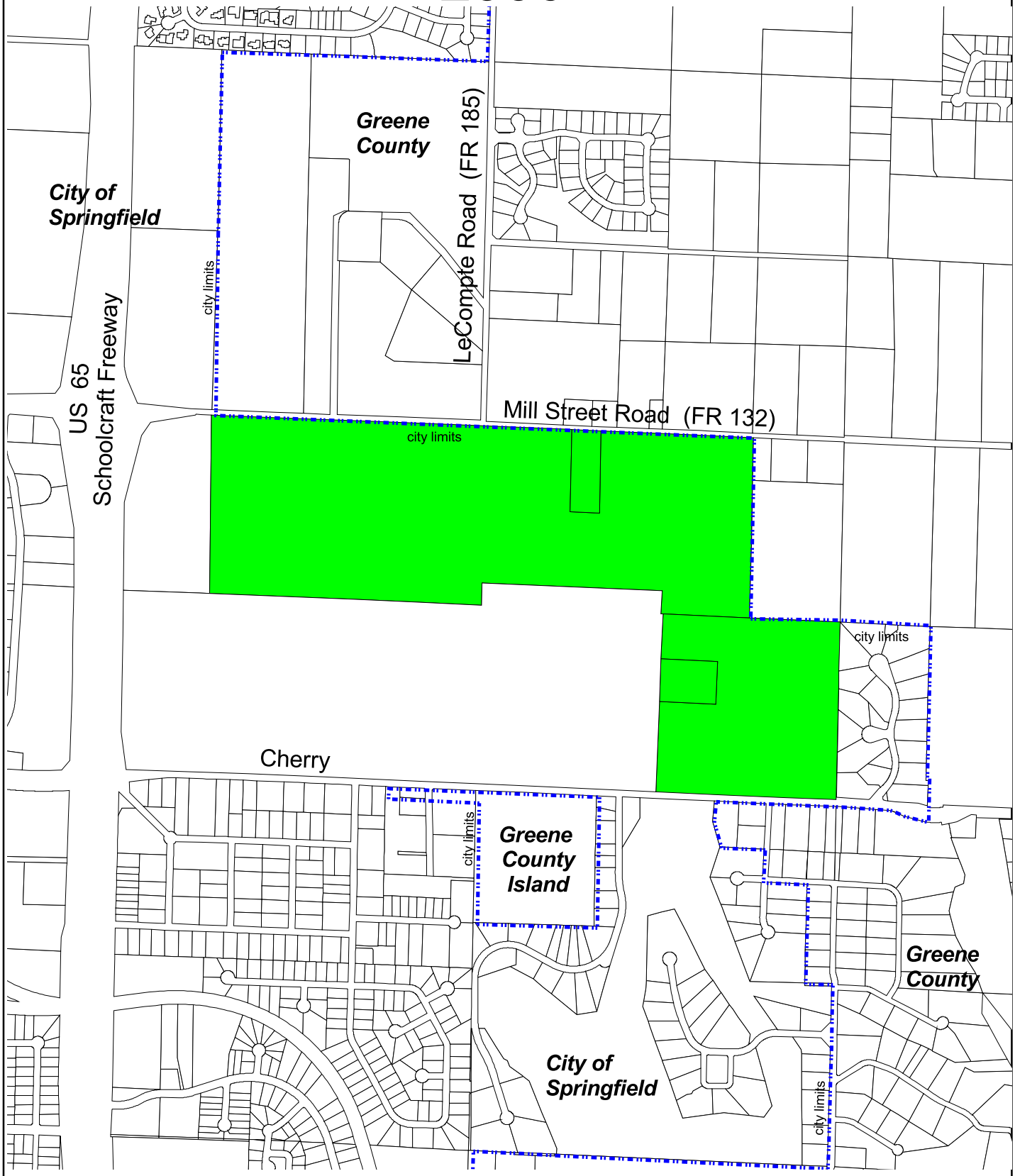

Street base: 2006

2006 City Limits

Area added on: 16 March, 2006

TOTAL AREA: **80.086 Sq. miles**

AREA ADDED: **.242 Sq. miles**

ORDINANCE NUMBER: **G5530**

Scale 1" = 1000 feet

ANNEXATION ATLAS - SPRINGFIELD, MISSOURI

Plate 134

2006

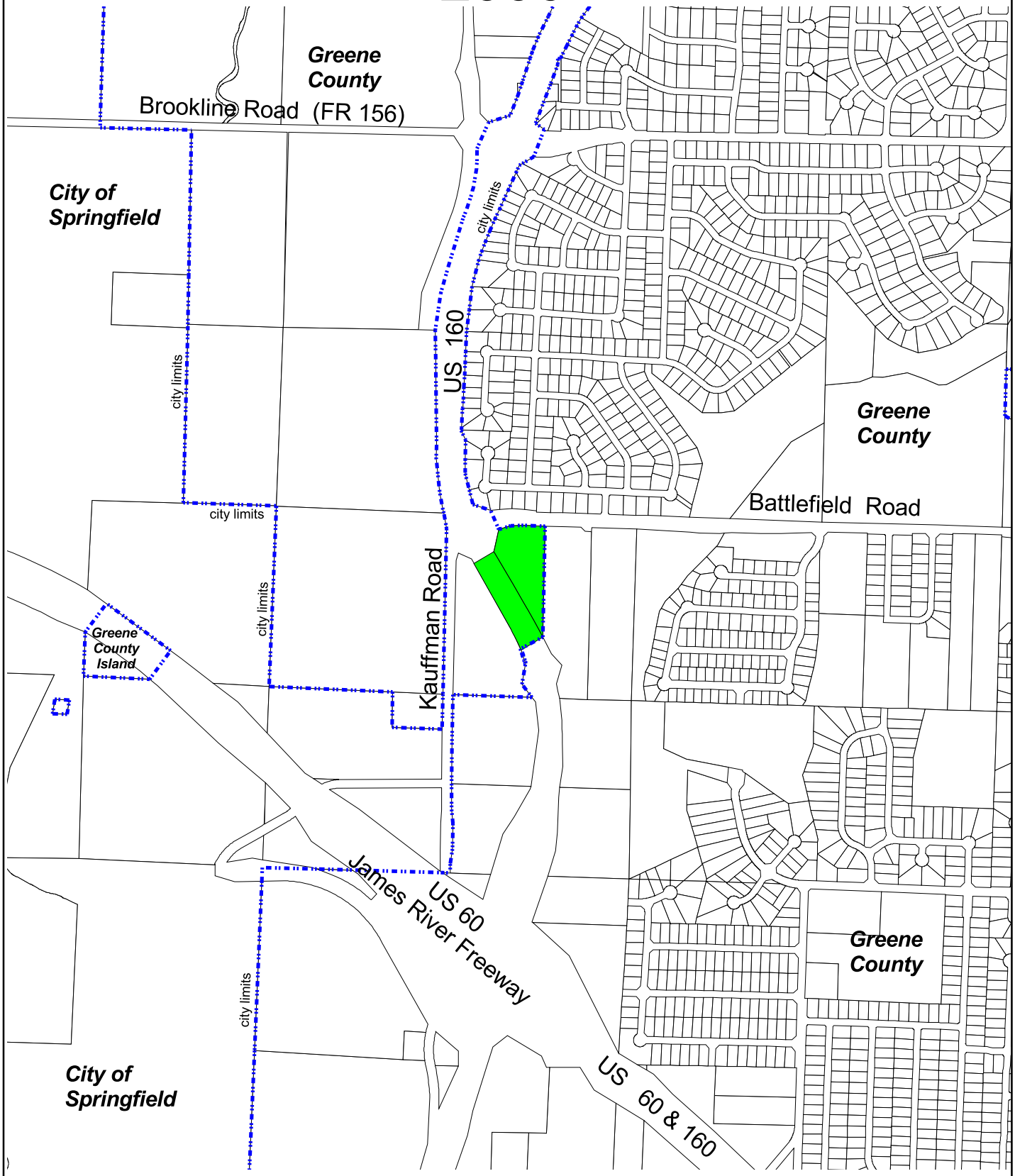

Street base: 2006

2006 City Limits

Area added on: 25 May, 2006

TOTAL AREA: **80.097 Sq. miles**

AREA ADDED: **.011 Sq. miles**

ORDINANCE NUMBER: **G5547**

Scale 1" = 1000 feet

ANNEXATION ATLAS - SPRINGFIELD, MISSOURI

Plate 135

2006

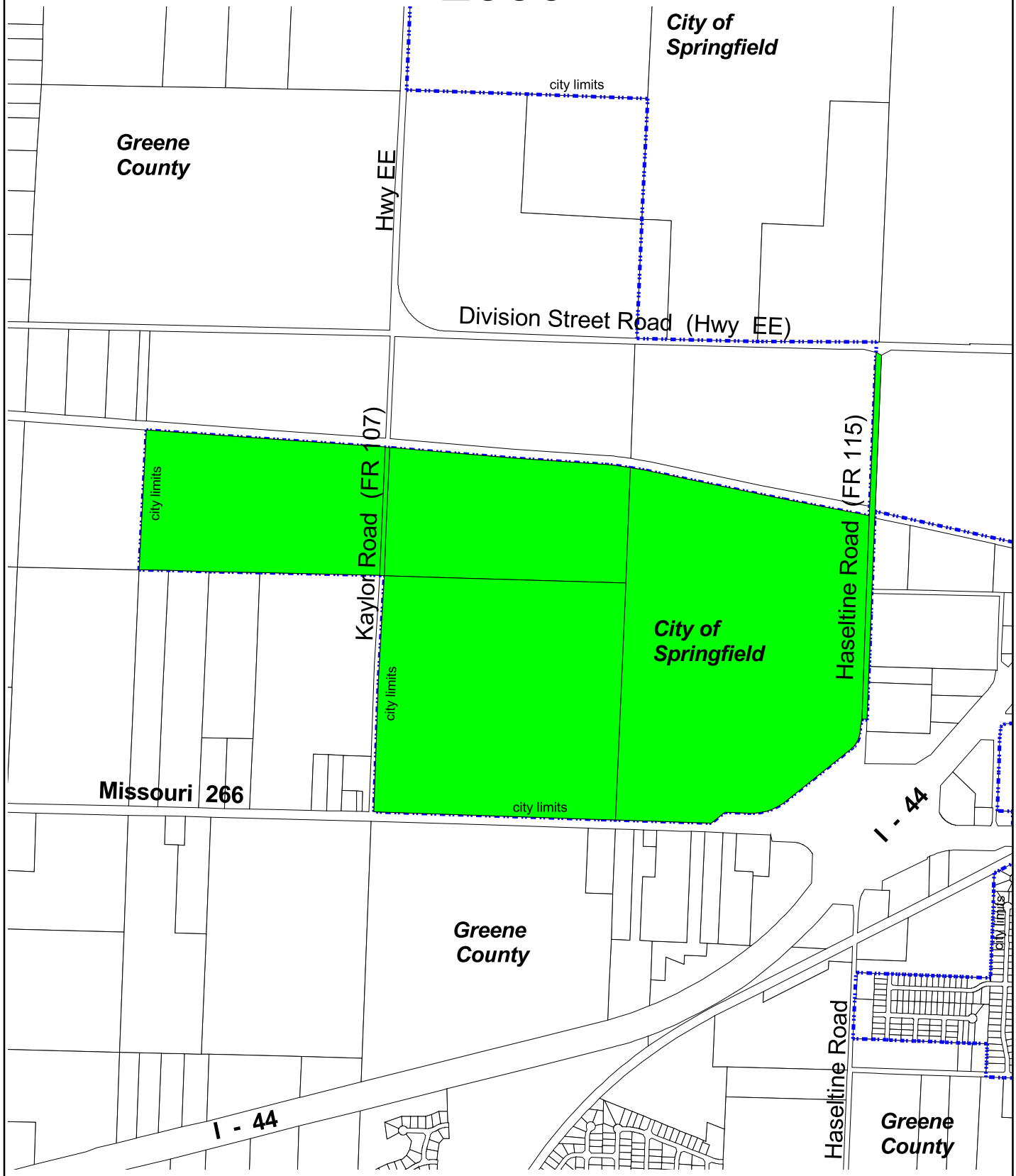

Street base: 2006

2006 City Limits

Area added on: 20 July, 2006

TOTAL AREA: **80.954 Sq. miles**

AREA ADDED: **.857 Sq. miles**

ORDINANCE NUMBER: **G5566 & 5587**

Scale 1" = 1500 feet

ANNEXATION ATLAS - SPRINGFIELD, MISSOURI

Plate 136

2006

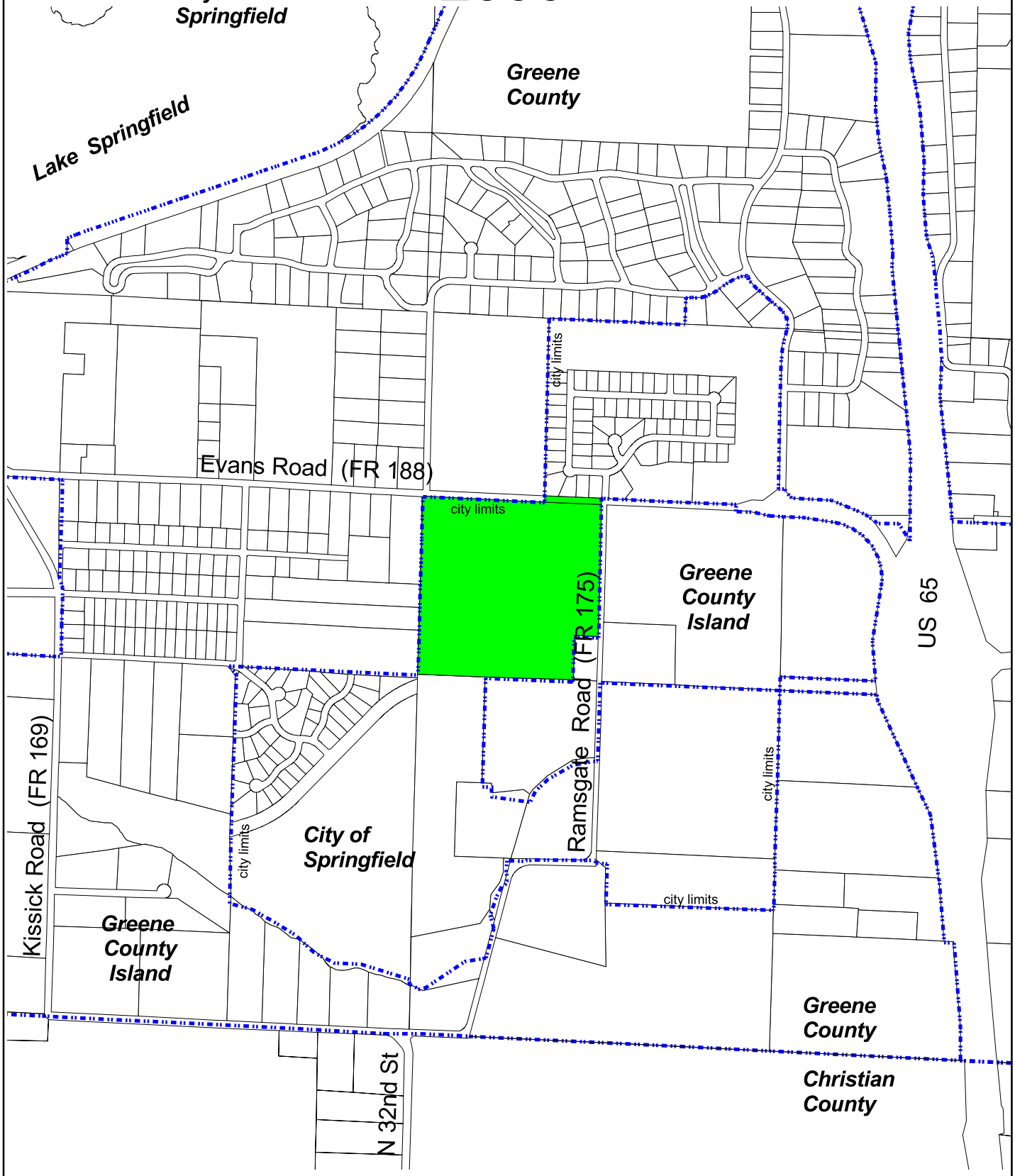

Street base: 2006

2006 City Limits

Area added on: 31 August, 2006

TOTAL AREA: **81.014 Sq. miles**

AREA ADDED: **.260 Sq. miles**

ORDINANCE NUMBER: **G5588**

Scale 1" = 1000 feet

ANNEXATION ATLAS - SPRINGFIELD, MISSOURI

Plate 137

2006

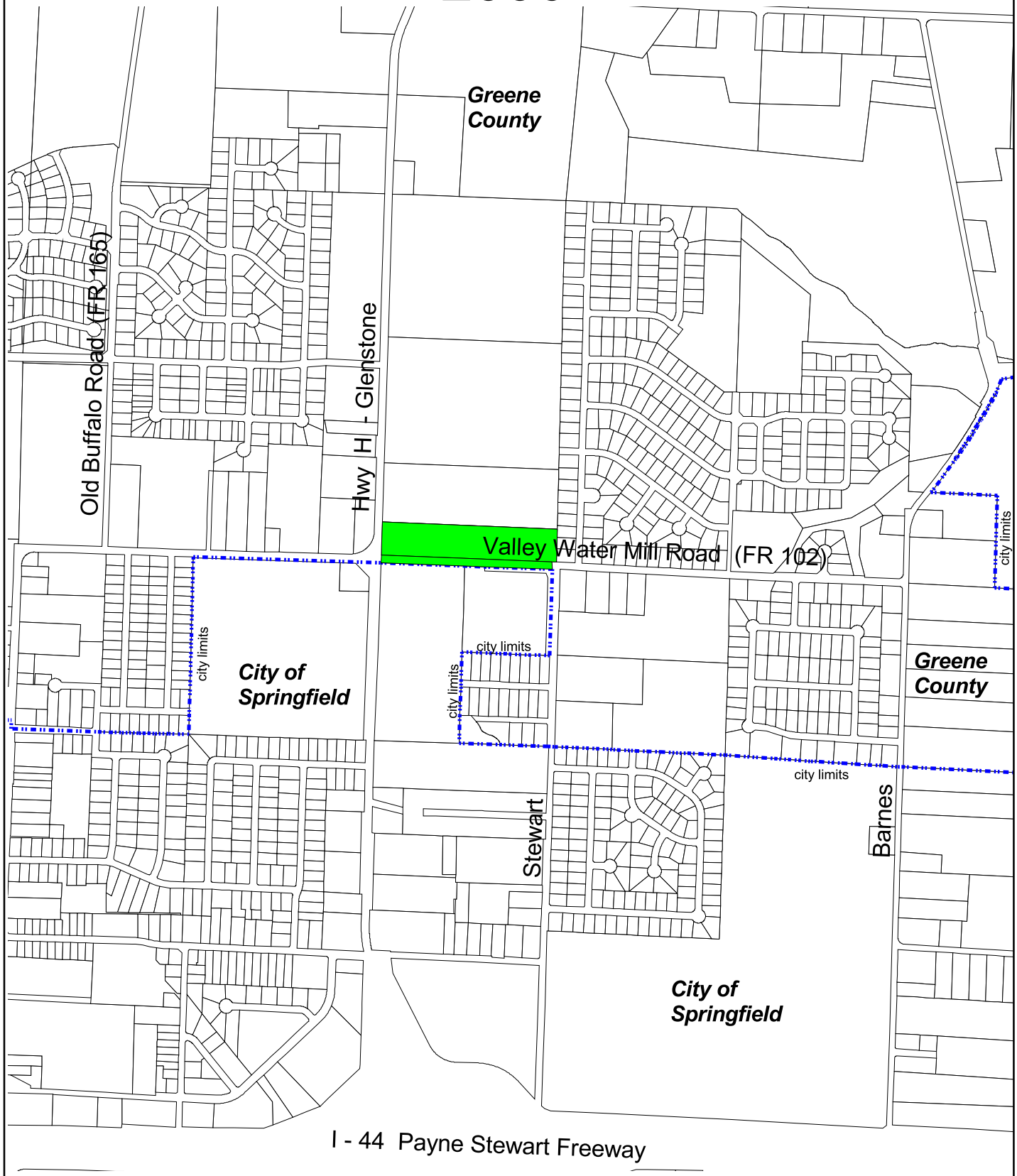

Street base: 2006

2006 City Limits

Area added on: 15 September, 2006

TOTAL AREA: **81.028 Sq. miles**

AREA ADDED: **.014 Sq. miles**

ORDINANCE NUMBER: **G5595**

Scale 1" = 1000 feet

ANNEXATION ATLAS - SPRINGFIELD, MISSOURI

Plate 138

2006

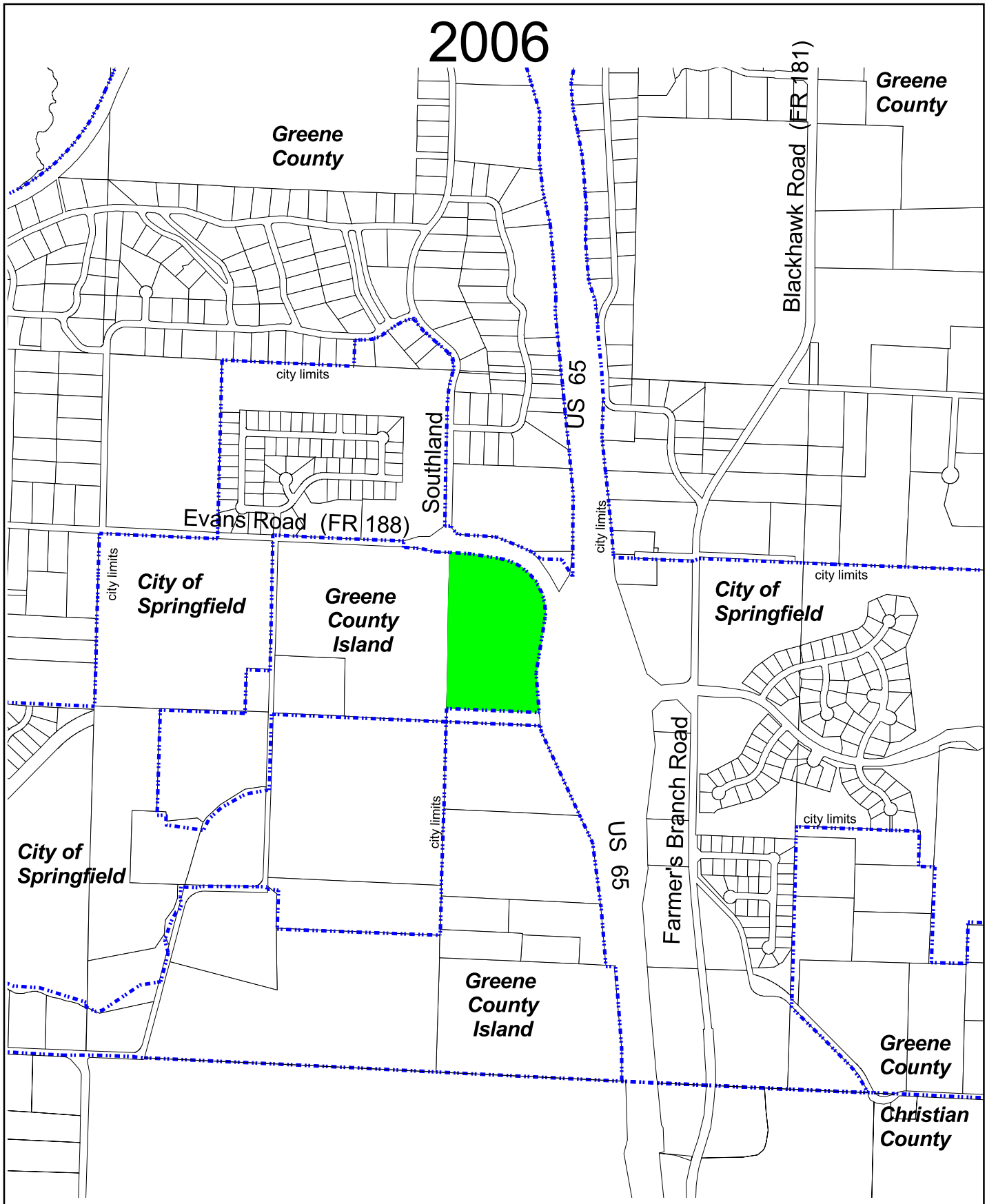

Street base: 2006

2006 City Limits

Area added on: 15 September, 2006

TOTAL AREA: **81.056 Sq. miles**

AREA ADDED: **.028 Sq. miles**

ORDINANCE NUMBER: **G5596**

Scale 1" = 1000 feet

ANNEXATION ATLAS - SPRINGFIELD, MISSOURI

Plate 139

2006

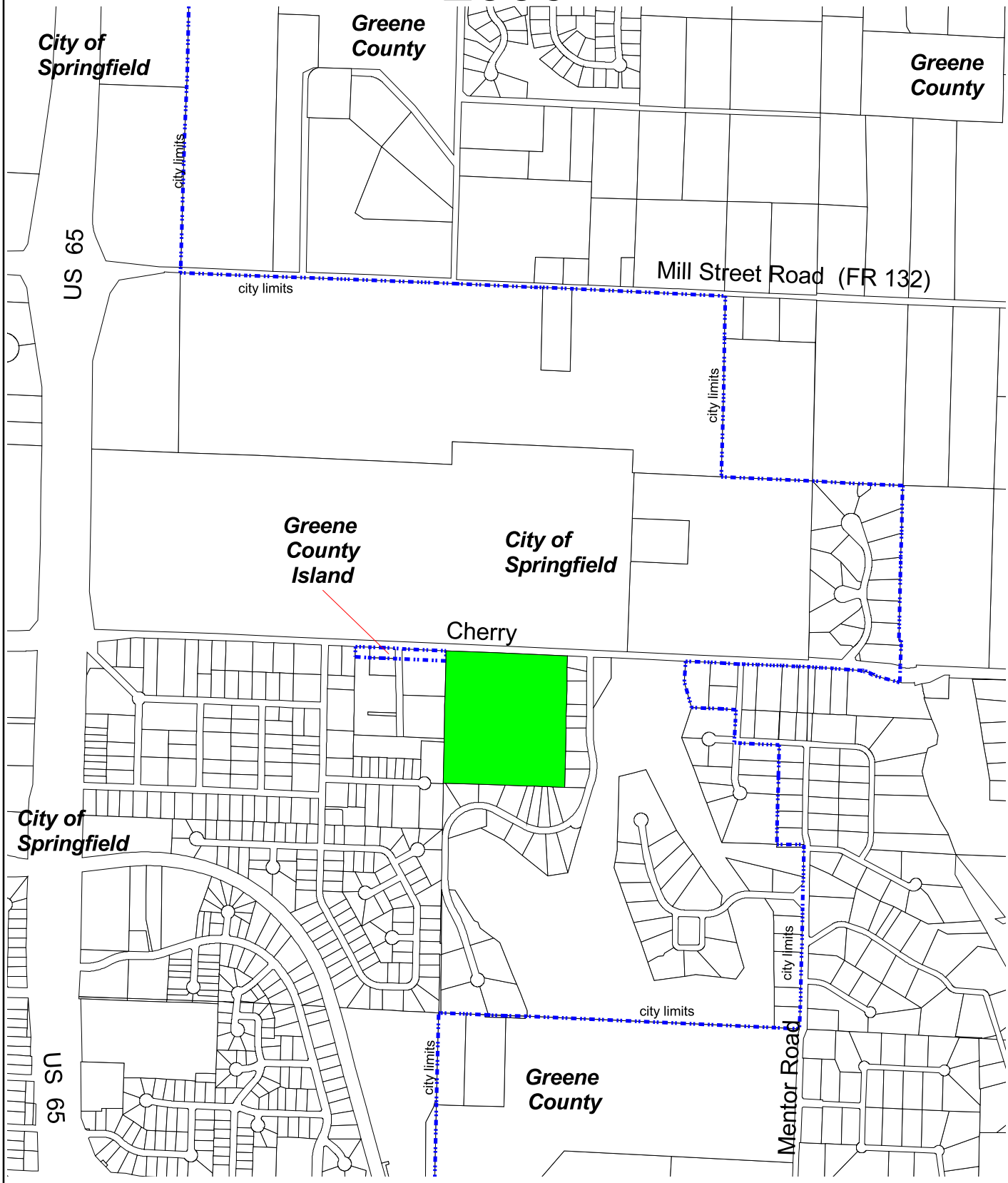

Street base: 2006

2006 City Limits

Area added on: 7 December, 2006

TOTAL AREA: **81.087 Sq. miles**

AREA ADDED: **.031 Sq. miles**

ORDINANCE NUMBER: **G5612**

Scale 1" = 1000 feet

ANNEXATION ATLAS - SPRINGFIELD, MISSOURI

Plate 140

2007

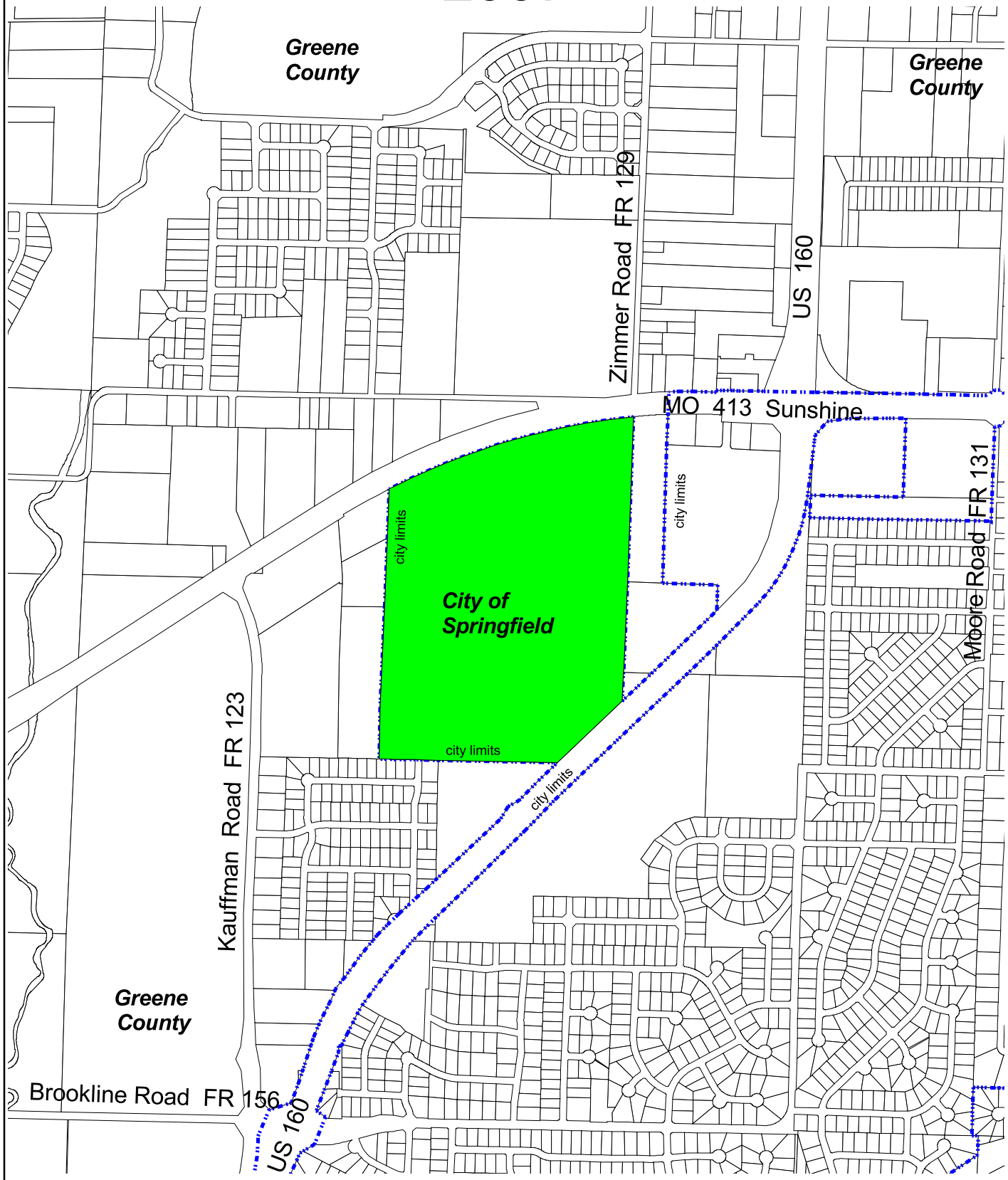

Street base: 2006

2006 City Limits

Area added on: 22 March, 2007

TOTAL AREA: **81.23 Sq. miles**

AREA ADDED: **.143 Sq. miles**

ORDINANCE NUMBER: **G5661**

Scale 1" = 1000 feet

ANNEXATION ATLAS - SPRINGFIELD, MISSOURI

Plate 141

2007

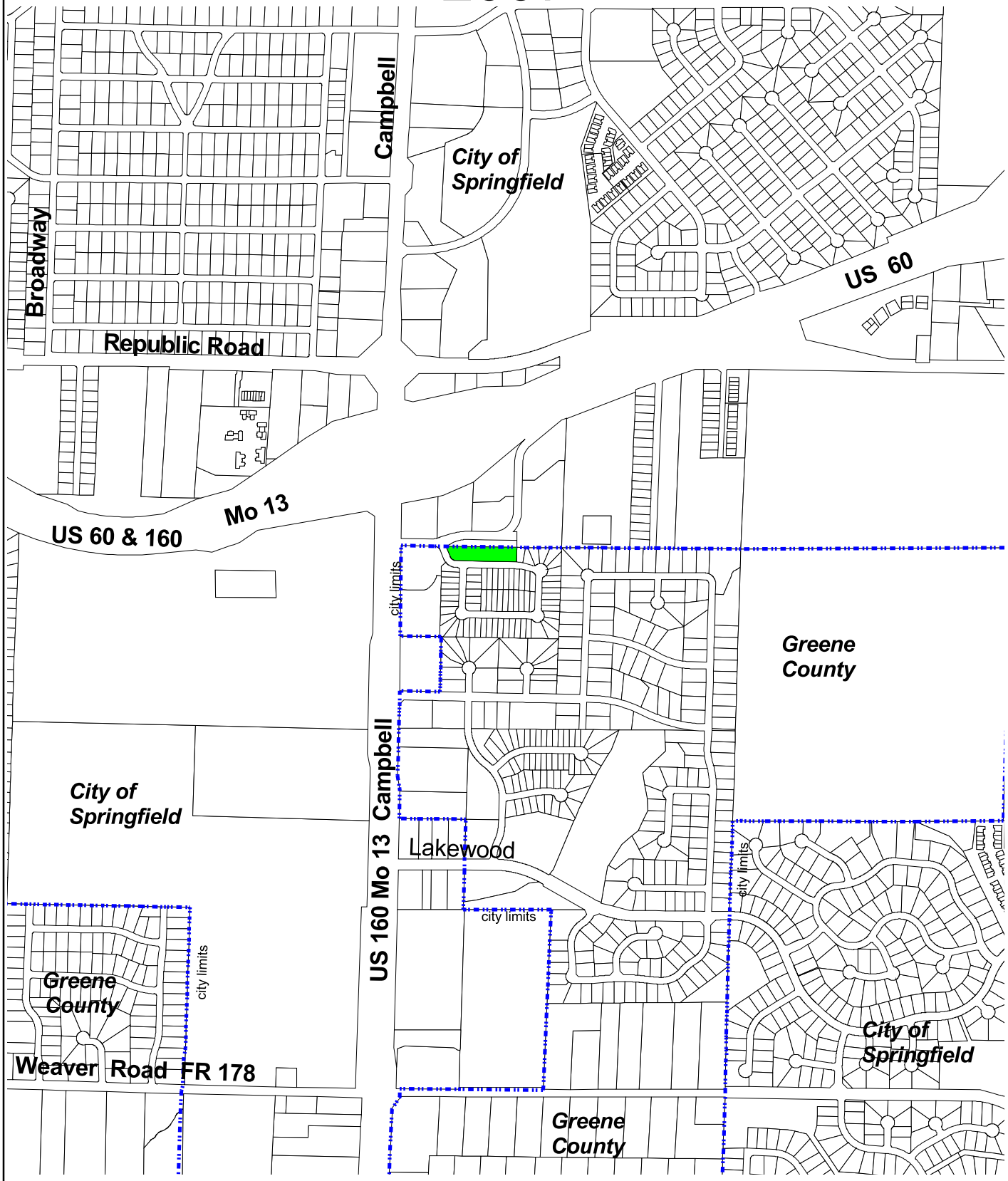

Street base: 2006

2006 City Limits

Area added on: 17 May, 2007

TOTAL AREA: **81.231 Sq. miles**

AREA ADDED: **.001 Sq. miles**

ORDINANCE NUMBER: **G5674**

Scale 1" = 1000 feet

ANNEXATION ATLAS - SPRINGFIELD, MISSOURI

Plate 142

2007

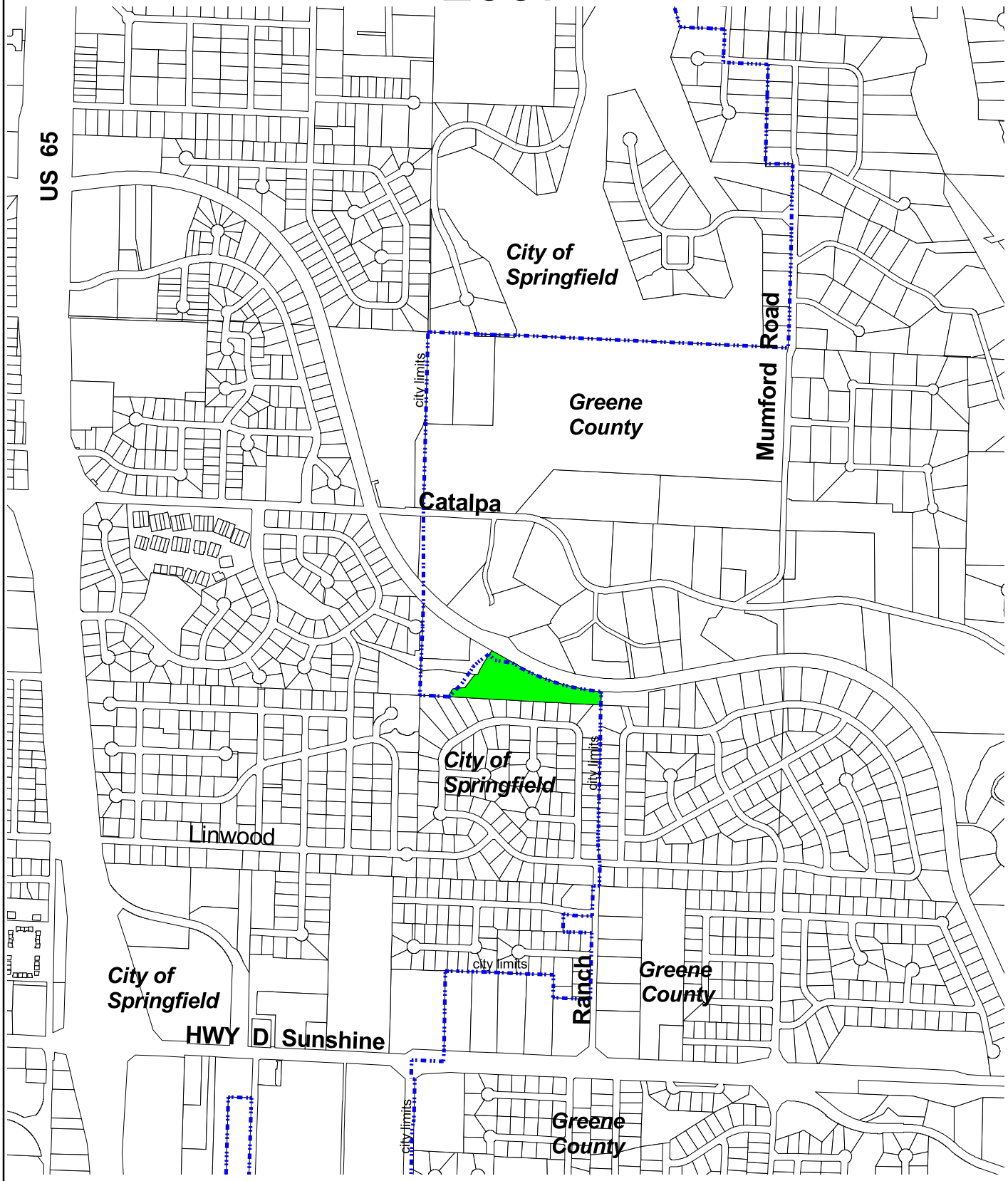

Street base: 2007

2007 City Limits

Area added on: 26 July, 2007

TOTAL AREA: **81.238 Sq. miles**

AREA ADDED: **.007 Sq. miles**

ORDINANCE NUMBER: **G5695**

Scale 1" = 1000 feet

ANNEXATION ATLAS - SPRINGFIELD, MISSOURI

Plate 143

2007

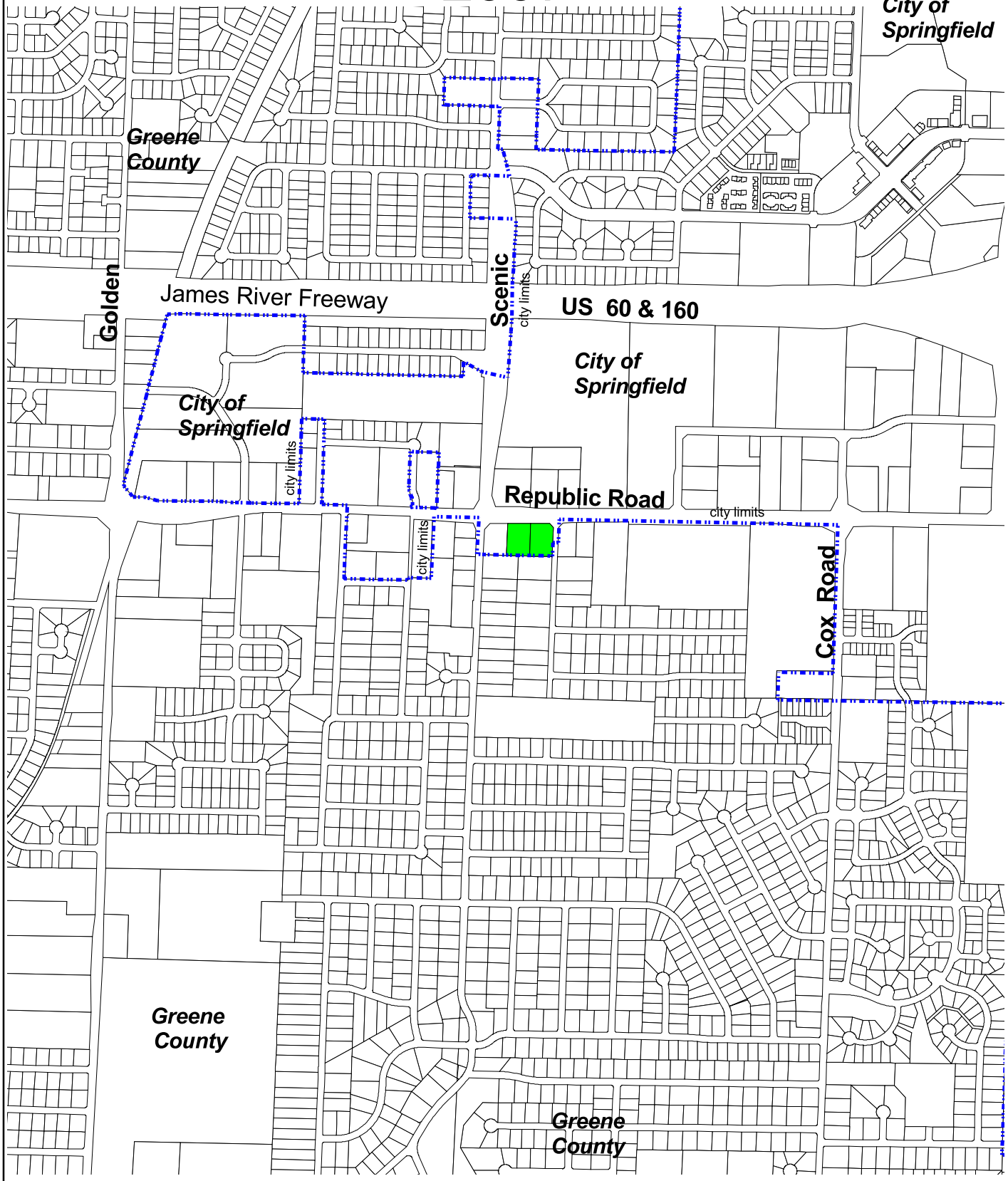

Street base: 2007

2007 City Limits

Area added on: 6 September, 2007

TOTAL AREA: **81.241 Sq. miles**

AREA ADDED: **.003 Sq. miles**

ORDINANCE NUMBER: **G5704**

Scale 1" = 1000 feet

ANNEXATION ATLAS - SPRINGFIELD, MISSOURI

Plate 144

2007

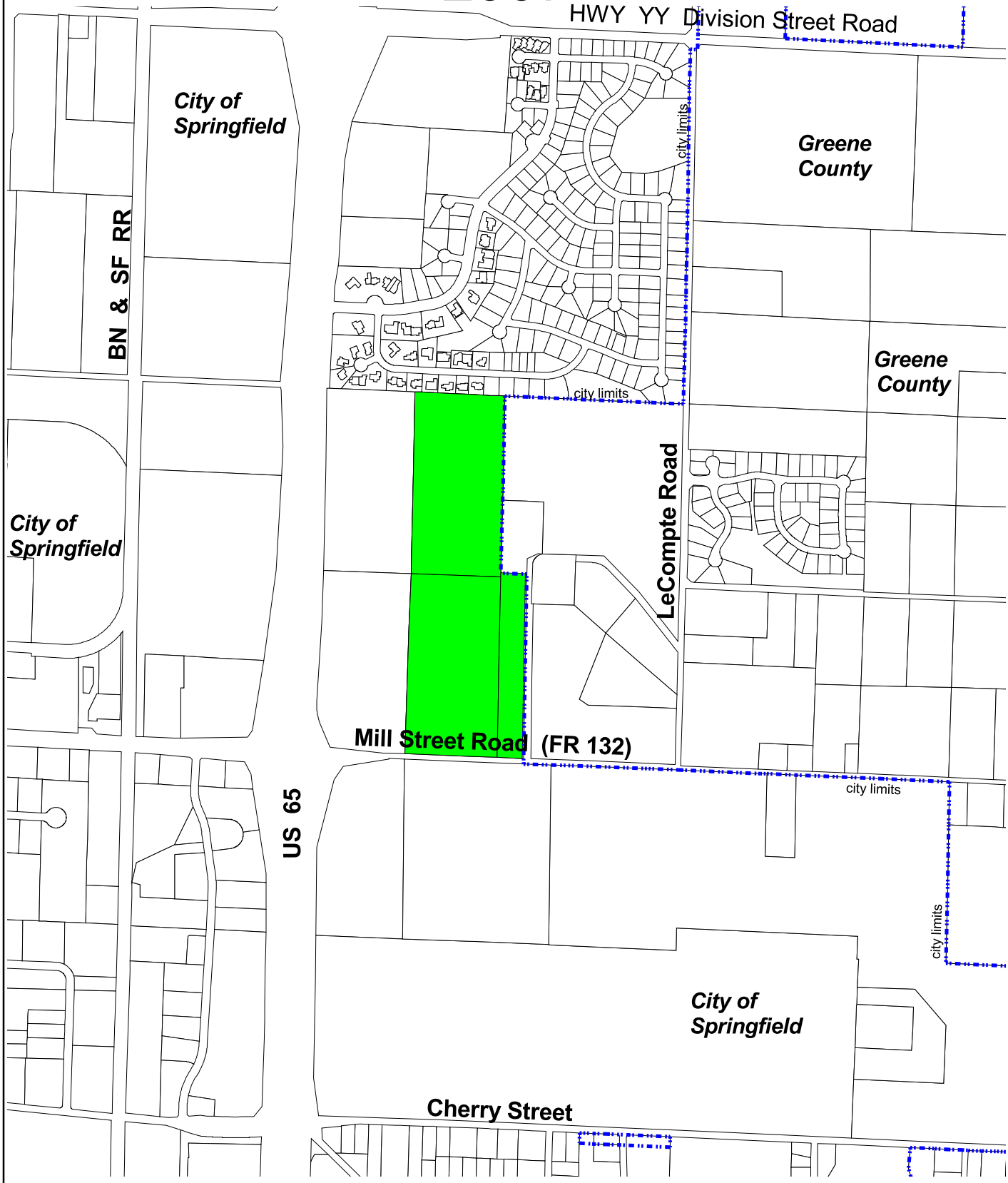

Street base: 2007

2007 City Limits

Area added on: 4 October, 2007

TOTAL AREA: **81.314 Sq. miles**

AREA ADDED: **.073 Sq. miles**

ORDINANCE NUMBER: **G5710**

Scale 1" = 1000 feet

ANNEXATION ATLAS - SPRINGFIELD, MISSOURI

Plate 145

2007

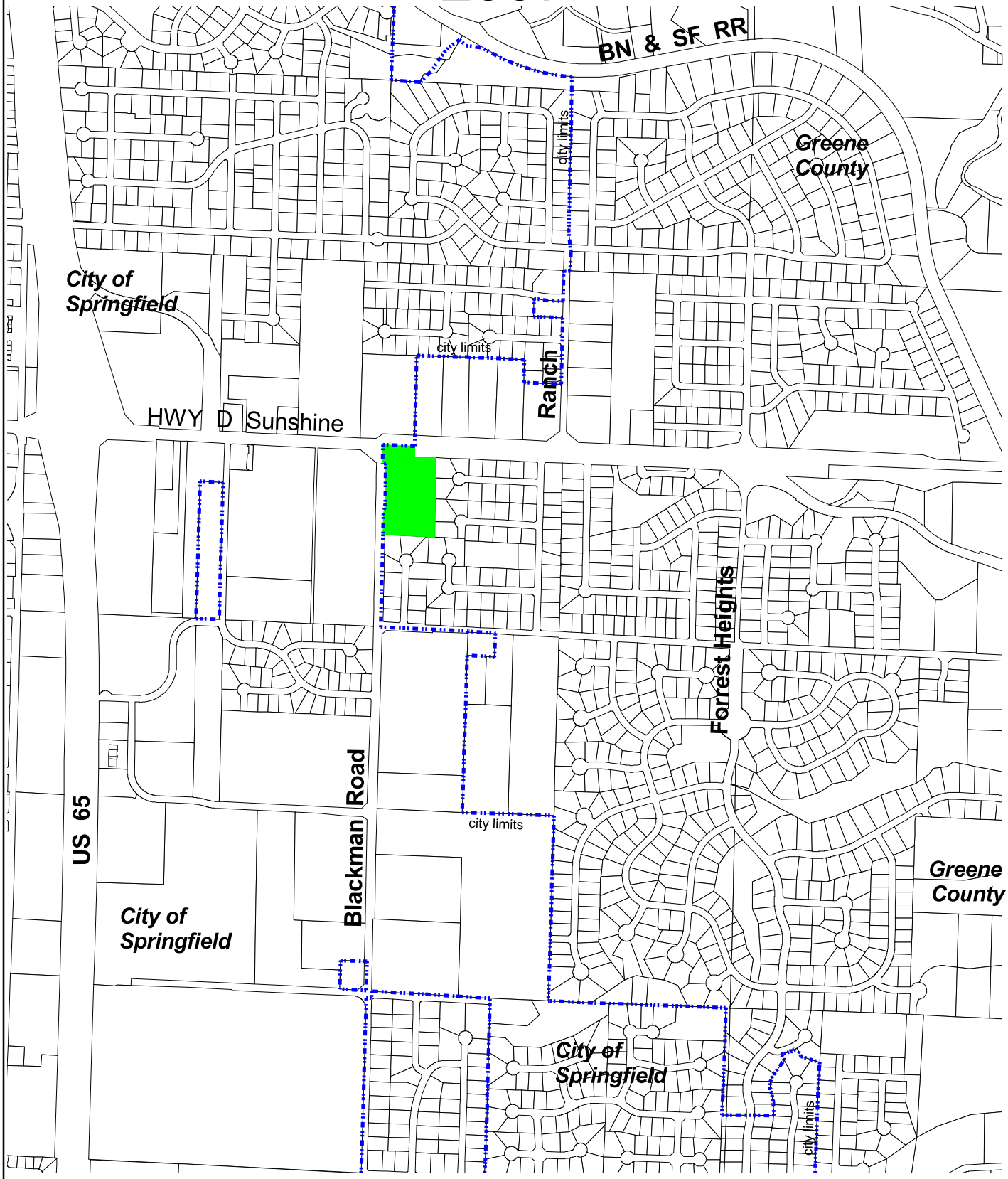

Street base: 2007

2007 City Limits

Area added on: 29 November 2007

TOTAL AREA: **81.322 Sq. miles**

AREA ADDED: **.008 Sq. miles**

ORDINANCE NUMBER: **G5722**

Scale 1" = 1000 feet

ANNEXATION ATLAS - SPRINGFIELD, MISSOURI

Plate 146

2008

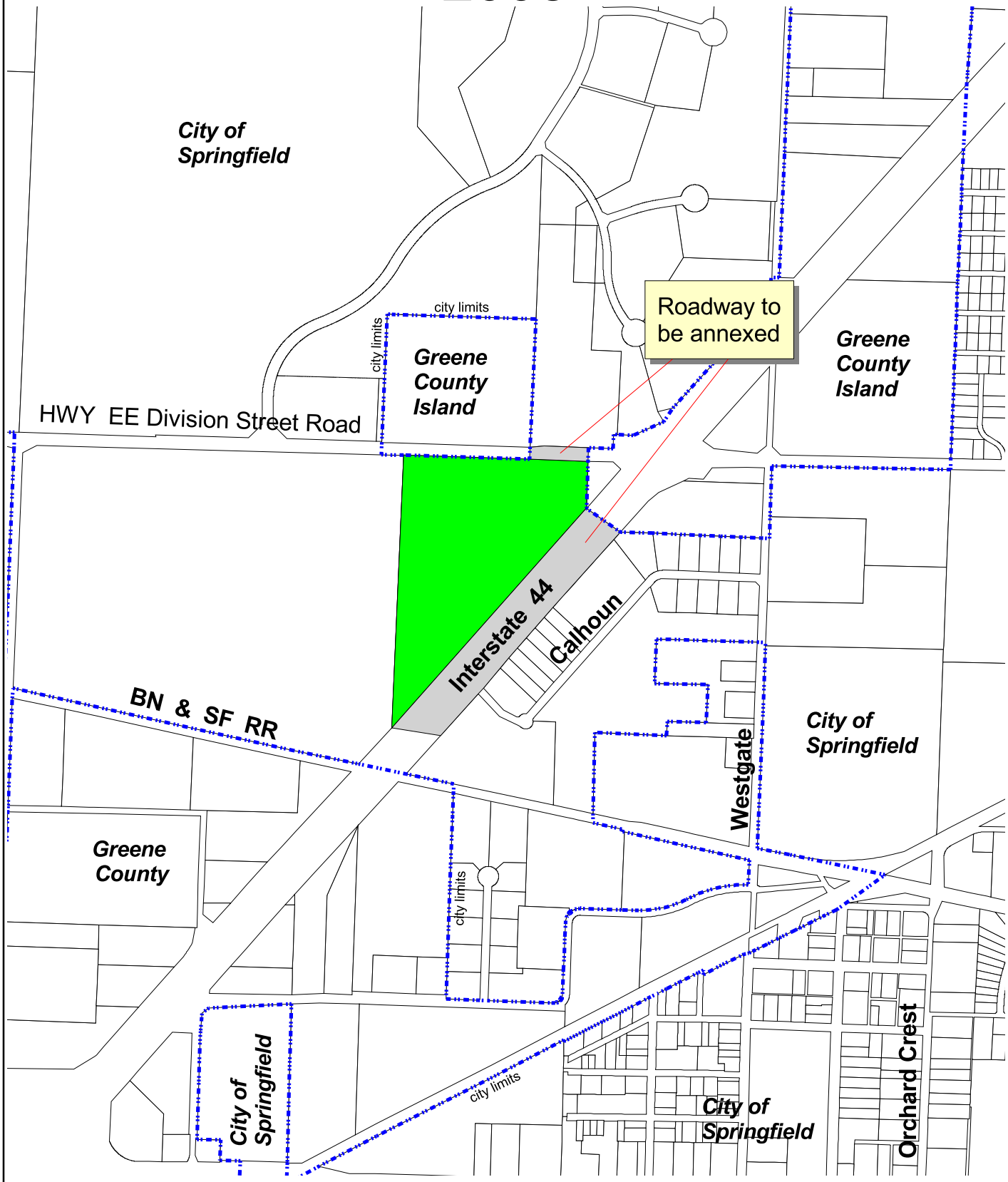

Street base: 2008

2008 City Limits

Area added on: 7 February, 2008

TOTAL AREA: **81.402 Sq. miles**

AREA ADDED: **.080 Sq. miles**

ORDINANCE NUMBER: **G5731**

Scale 1" = 1000 feet

ANNEXATION ATLAS - SPRINGFIELD, MISSOURI

Plate 147

2008

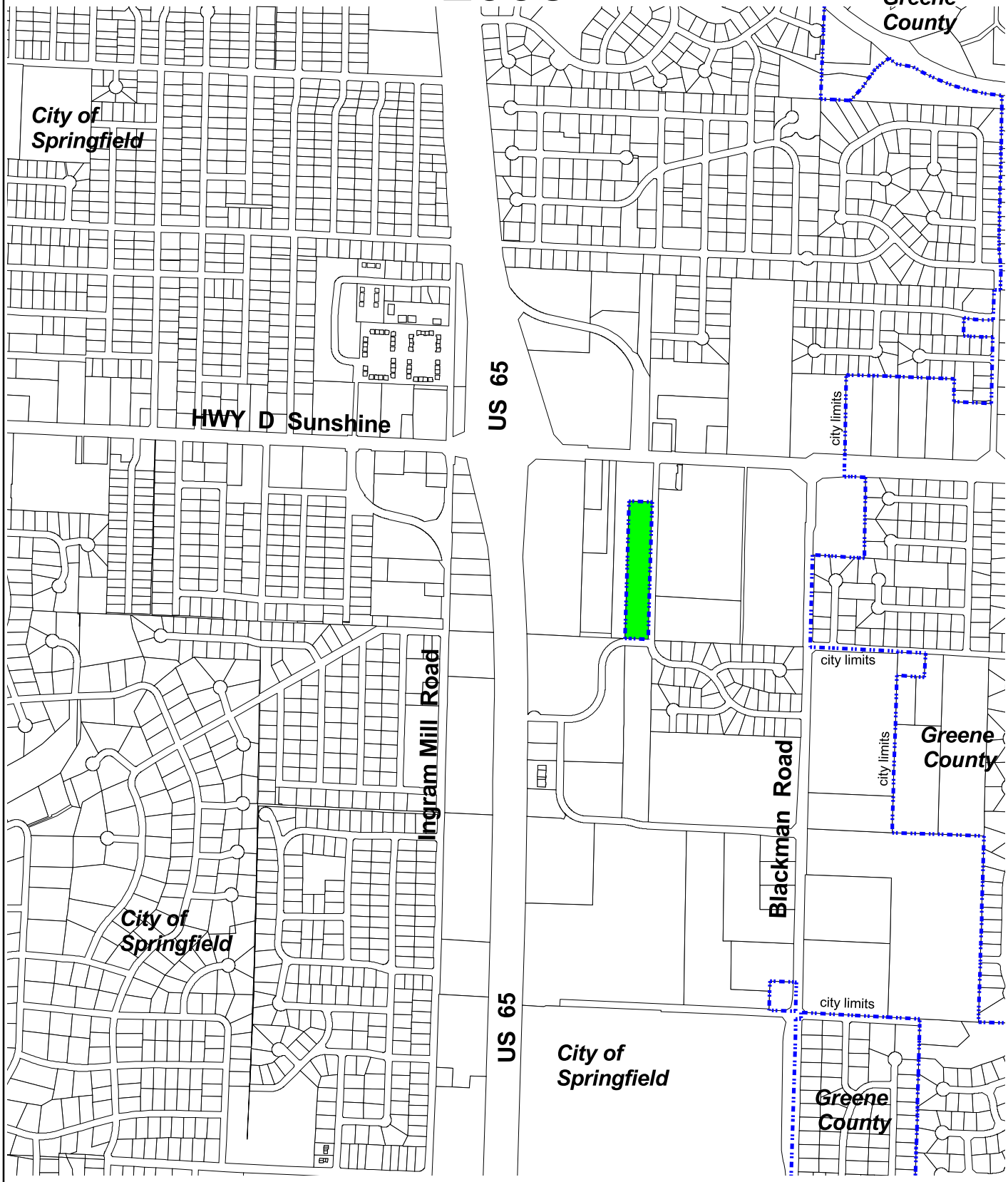

Street base: 2007

2008 City Limits

Area added on: 17 April, 2008

TOTAL AREA: **81.408 Sq. miles**

AREA ADDED: **.006 Sq. miles**

ORDINANCE NUMBER: **G5748**

Scale 1" = 1000 feet

ANNEXATION ATLAS - SPRINGFIELD, MISSOURI

Plate 148

2008

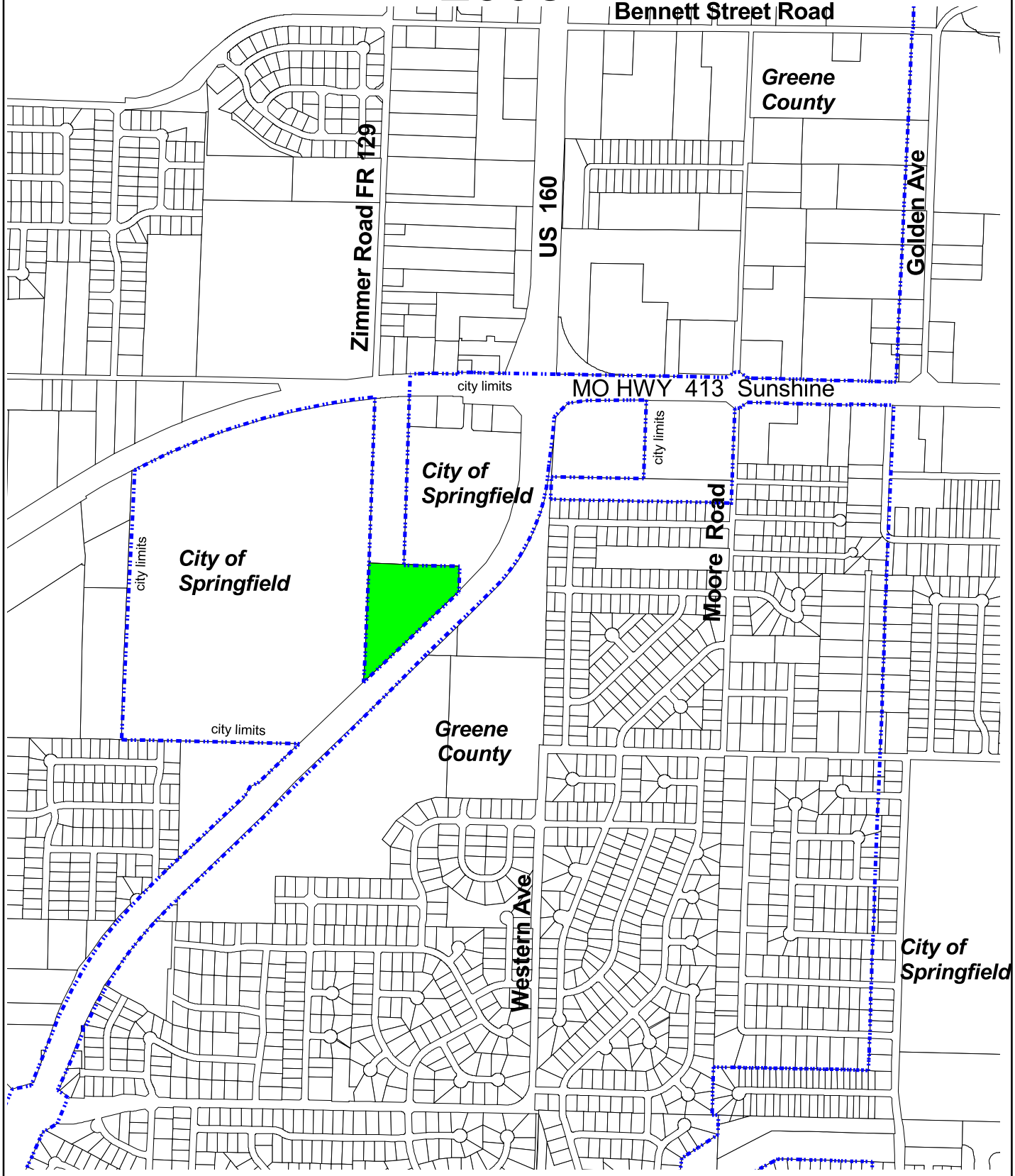

Street base: 2007

2008 City Limits

Area added on: 15 May, 2008

TOTAL AREA: **81.42 Sq. miles**

AREA ADDED: **.012 Sq. miles**

ORDINANCE NUMBER: **G5752**

Scale 1" = 1000 feet

ANNEXATION ATLAS - SPRINGFIELD, MISSOURI

Plate 149

2008

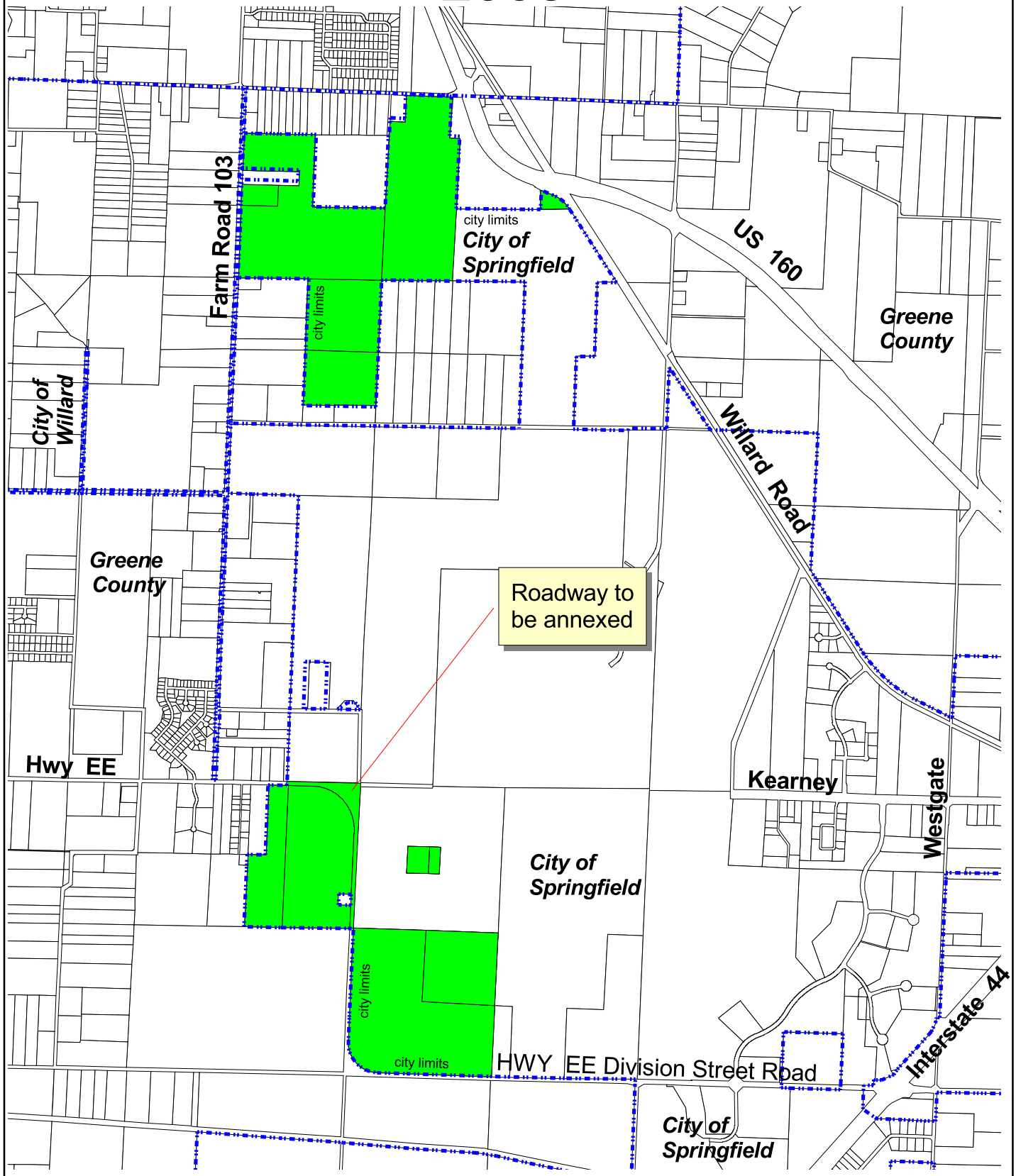

Street base: 2008

2008 City Limits

Area added on: 23 October 2008

TOTAL AREA: **82.3 Sq. miles**

AREA ADDED: **.88 Sq. miles**

ORDINANCE NUMBER: **G5785**

Scale 1" = 2500 feet

ANNEXATION ATLAS - SPRINGFIELD, MISSOURI

Plate 150